



NOTES:
ALL DIMENSIONS AND AREAS SHOWN ARE APPROXIMATE AND SUBJECT TO SURVEY, COUNCIL APPROVAL AND FINAL DESIGN
ALL EASEMENTS SHOWN ARE APPROXIMATE AND SUBJECT TO SURVEY, COUNCIL APPROVAL AND FINAL DESIGN

Surveyor: MATTHEW DEAN STEVENSON
Revision Date: 15/09/2021
Surveyor's Ref: 20258-NH3SI

PLAN OF
SUBDIVISION OF NH3 SUPERLOT

LGA: QUEANBEYAN-PALERANG REGIONAL
Locality: GOOGONG
Reduction Ratio 1:2500
Lengths are in metres

Registered

NH3 – STAGE 1



NOTES:
(A) DENOTES EASEMENT FOR DRAINAGE OF WATER AND/OR DRAINAGE OF SEWAGE 3.5 WIDE
ALL DIMENSIONS AND AREAS SHOWN ARE APPROXIMATE AND SUBJECT TO SURVEY,
COUNCIL APPROVAL AND FINAL DESIGN
ALL EASEMENTS SHOWN ARE APPROXIMATE AND SUBJECT TO SURVEY, COUNCIL
APPROVAL AND FINAL DESIGN

Surveyor: MATTHEW DEAN STEVENSON
Revision Date: 15/09/2021
Surveyor's Ref: 20258-NH3SI

PLAN OF
SUBDIVISION OF NH3 SUPERLOT

LGA: QUEANBEYAN-PALERANG REGIONAL
Locality: GOOGONG
Reduction Ratio 1:600
Lengths are in metres

Registered

NH3 – STAGE 1



NOTES:
(A) DENOTES EASEMENT FOR DRAINAGE OF WATER AND/OR DRAINAGE OF SEWAGE 3.5 WIDE
ALL DIMENSIONS AND AREAS SHOWN ARE APPROXIMATE AND SUBJECT TO SURVEY, COUNCIL APPROVAL AND FINAL DESIGN
ALL EASEMENTS SHOWN ARE APPROXIMATE AND SUBJECT TO SURVEY, COUNCIL APPROVAL AND FINAL DESIGN

Surveyor: MATTHEW DEAN STEVENSON Revision Date: 15/09/2021 Surveyor's Ref: 20258-NH3SI	PLAN OF SUBDIVISION OF NH3 SUPERLOT	LGA: QUEANBEYAN-PALERANG REGIONAL Locality: GOOGONG Reduction Ratio 1:600 Lengths are in metres	Registered	NH3 – STAGE I
--	--	--	------------	---------------



NOTES:
ALL DIMENSIONS AND AREAS SHOWN ARE APPROXIMATE AND SUBJECT TO SURVEY, COUNCIL APPROVAL AND FINAL DESIGN
ALL EASEMENTS SHOWN ARE APPROXIMATE AND SUBJECT TO SURVEY, COUNCIL APPROVAL AND FINAL DESIGN

Surveyor: MATTHEW DEAN STEVENSON
Revision Date: 15/09/2021
Surveyor's Ref: 20258-NH3S2

PLAN OF
SUBDIVISION OF NH3 – STAGE 1 RESIDUE

LGA: QUEANBEYAN-PALERANG REGIONAL
Locality: GOOGONG
Reduction Ratio 1:2500
Lengths are in metres

Registered

NH3 – STAGE 2

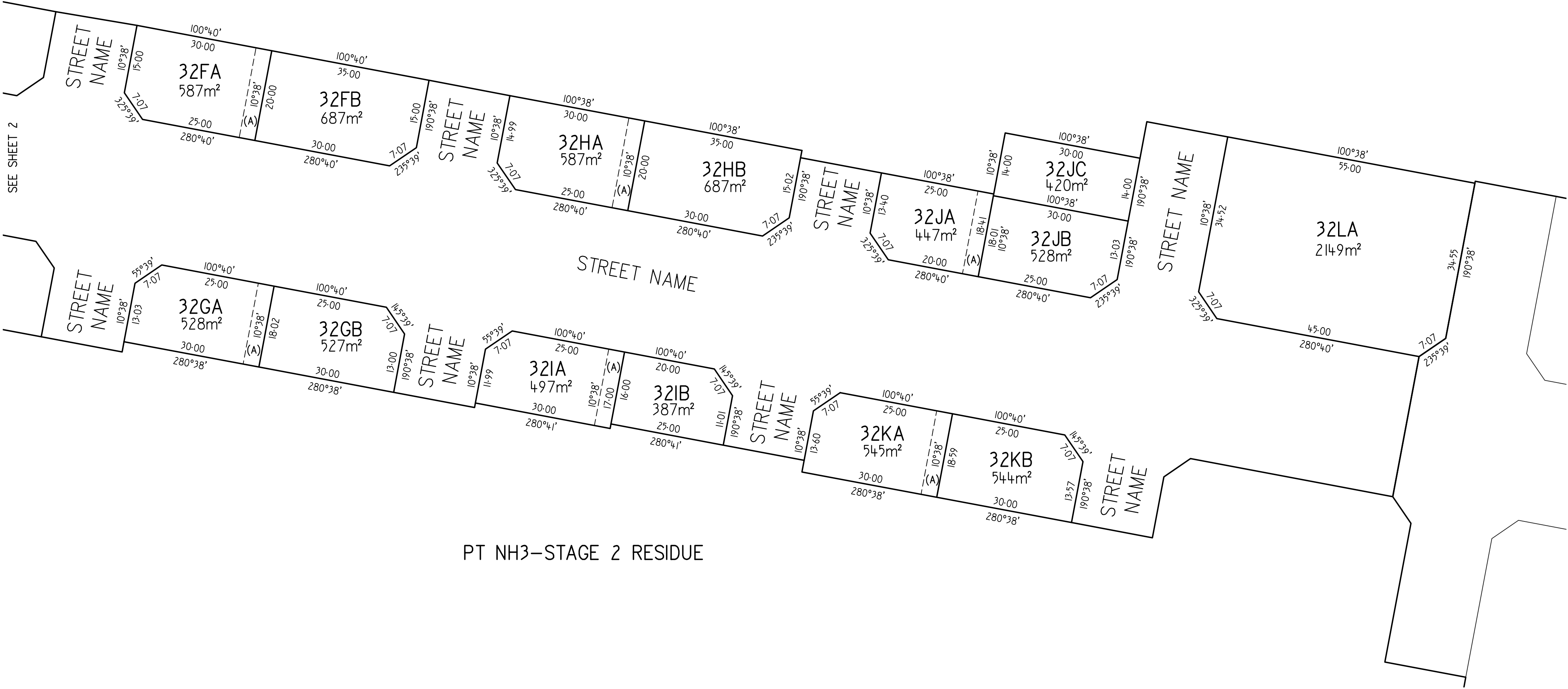


<p>NOTES:</p> <p>(A) DENOTES EASEMENT FOR DRAINAGE OF WATER AND/OR DRAINAGE OF SEWAGE 3.5 WIDE</p> <p>ALL DIMENSIONS AND AREAS SHOWN ARE APPROXIMATE AND SUBJECT TO SURVEY, COUNCIL APPROVAL AND FINAL DESIGN</p> <p>ALL EASEMENTS SHOWN ARE APPROXIMATE AND SUBJECT TO SURVEY, COUNCIL APPROVAL AND FINAL DESIGN</p>		<p>Surveyor: MATTHEW DEAN STEVENSON</p> <p>Revision Date: 15/09/2021</p> <p>Surveyor's Ref: 20258-NH3S2</p>	<p>PLAN OF</p> <p>SUBDIVISION OF NH3 – STAGE 1 RESIDUE</p>	<p>LGA: QUEANBEYAN–PALERANG REGIONAL</p> <p>Locality: GOOGONG</p> <p>Reduction Ratio 1:600</p> <p>Lengths are in metres</p>	<p>Registered</p>	<p>NH3 – STAGE 2</p>
---	--	---	--	---	-------------------	----------------------

10	20	30	40	50	Table of mm	80	90	100	110	120	130	140
----	----	----	----	----	-------------	----	----	-----	-----	-----	-----	-----



PT NH3-STAGE 2 RESIDUE



PT NH3-STAGE 2 RESIDUE

NOTES:
(A) DENOTES EASEMENT FOR DRAINAGE OF WATER AND/OR DRAINAGE OF SEWAGE 3.5 WIDE
ALL DIMENSIONS AND AREAS SHOWN ARE APPROXIMATE AND SUBJECT TO SURVEY,
COUNCIL APPROVAL AND FINAL DESIGN
ALL EASEMENTS SHOWN ARE APPROXIMATE AND SUBJECT TO SURVEY, COUNCIL
APPROVAL AND FINAL DESIGN

Surveyor: MATTHEW DEAN STEVENSON Revision Date: 15/09/2021 Surveyor's Ref: 20258-NH3S2	PLAN OF SUBDIVISION OF NH3 - STAGE 1 RESIDUE	LGA: QUEANBEYAN-PALERANG REGIONAL Locality: GOOGONG Reduction Ratio 1:600 Lengths are in metres	Registered	NH3 - STAGE 2
--	---	--	------------	---------------

10	20	30	40	50	Table of mm	80	90	100	110	120	130	140
----	----	----	----	----	-------------	----	----	-----	-----	-----	-----	-----



NOTES:
ALL DIMENSIONS AND AREAS SHOWN ARE APPROXIMATE AND SUBJECT TO SURVEY, COUNCIL APPROVAL AND FINAL DESIGN
ALL EASEMENTS SHOWN ARE APPROXIMATE AND SUBJECT TO SURVEY, COUNCIL APPROVAL AND FINAL DESIGN

Surveyor: MATTHEW DEAN STEVENSON
Revision Date: 15/09/2021
Surveyor's Ref: 20258-NH3S3

PLAN OF
SUBDIVISION OF NH3 - STAGE 2 RESIDUE

LGA: QUEANBEYAN-PALERANG REGIONAL
Locality: GOOGONG
Reduction Ratio 1:2500
Lengths are in metres

Registered

NH3 - STAGE 3



NOTES:
(A) DENOTES EASEMENT FOR DRAINAGE OF WATER AND/OR DRAINAGE OF SEWAGE 3.5 WIDE
ALL DIMENSIONS AND AREAS SHOWN ARE APPROXIMATE AND SUBJECT TO SURVEY,
COUNCIL APPROVAL AND FINAL DESIGN
ALL EASEMENTS SHOWN ARE APPROXIMATE AND SUBJECT TO SURVEY, COUNCIL
APPROVAL AND FINAL DESIGN

Surveyor: MATTHEW DEAN STEVENSON
Revision Date: 15/09/2021
Surveyor's Ref: 20258-NH3S3

PLAN OF
SUBDIVISION OF NH3 - STAGE 2 RESIDUE

LGA: QUEANBEYAN-PALERANG REGIONAL
Locality: GOOGONG
Reduction Ratio 1:600
Lengths are in metres

Registered

NH3 - STAGE 3



<p>NOTES:</p> <p>(A) DENOTES EASEMENT FOR DRAINAGE OF WATER AND/OR DRAINAGE OF SEWAGE 3.5 WIDE</p> <p>ALL DIMENSIONS AND AREAS SHOWN ARE APPROXIMATE AND SUBJECT TO SURVEY, COUNCIL APPROVAL AND FINAL DESIGN</p> <p>ALL EASEMENTS SHOWN ARE APPROXIMATE AND SUBJECT TO SURVEY, COUNCIL APPROVAL AND FINAL DESIGN</p>			Surveyor: MATTHEW DEAN STEVENSON Revision Date: 15/09/2021 Surveyor's Ref: 20258-NH3S3		PLAN OF SUBDIVISION OF NH3 – STAGE 2 RESIDUE		LGA: QUEANBEYAN–PALERANG REGIONAL Locality: GOOGONG Reduction Ratio 1:600 Lengths are in metres		Registered	NH3 – STAGE 3	
---	--	--	--	--	---	--	--	--	------------	---------------	--

10	20	30	40	50	Table of mm	80	90	100	110	120	130	140
----	----	----	----	----	-------------	----	----	-----	-----	-----	-----	-----



NOTES:
ALL DIMENSIONS AND AREAS SHOWN ARE APPROXIMATE AND SUBJECT TO SURVEY, COUNCIL APPROVAL AND FINAL DESIGN
ALL EASEMENTS SHOWN ARE APPROXIMATE AND SUBJECT TO SURVEY, COUNCIL APPROVAL AND FINAL DESIGN

Surveyor: MATTHEW DEAN STEVENSON
Revision Date: 15/09/2021
Surveyor's Ref: 20258-NH3S4

PLAN OF
SUBDIVISION OF NH3 - STAGE 3 RESIDUE

LGA: QUEANBEYAN-PALERANG REGIONAL
Locality: GOOGONG
Reduction Ratio 1:2500
Lengths are in metres

Registered

NH3 - STAGE 4



NOTES: (A) DENOTES EASEMENT FOR DRAINAGE OF WATER AND/OR DRAINAGE OF SEWAGE 3.5 WIDE ALL DIMENSIONS AND AREAS SHOWN ARE APPROXIMATE AND SUBJECT TO SURVEY, COUNCIL APPROVAL AND FINAL DESIGN ALL EASEMENTS SHOWN ARE APPROXIMATE AND SUBJECT TO SURVEY, COUNCIL APPROVAL AND FINAL DESIGN	Surveyor: MATTHEW DEAN STEVENSON Revision Date: 15/09/2021 Surveyor's Ref: 20258-NH3S4	PLAN OF SUBDIVISION OF NH3 – STAGE 3 RESIDUE	LGA: QUEANBEYAN-PALERANG REGIONAL Locality: GOOGONG Reduction Ratio 1: 600 Lengths are in metres	Registered	NH3 – STAGE 4



10	20	30	40	50	Table of mm	80	90	100	110	120	130	140
----	----	----	----	----	-------------	----	----	-----	-----	-----	-----	-----



NOTES:
ALL DIMENSIONS AND AREAS SHOWN ARE APPROXIMATE AND SUBJECT TO SURVEY, COUNCIL APPROVAL AND FINAL DESIGN
ALL EASEMENTS SHOWN ARE APPROXIMATE AND SUBJECT TO SURVEY, COUNCIL APPROVAL AND FINAL DESIGN

Surveyor: MATTHEW DEAN STEVENSON
Revision Date: 15/09/2021
Surveyor's Ref: 20258-NH3S5

PLAN OF
SUBDIVISION OF NH3 – STAGE 4 RESIDUE

LGA: QUEANBEYAN–PALERANG REGIONAL
Locality: GOOGONG
Reduction Ratio 1:2500
Lengths are in metres

Registered

NH3 – STAGE 5



<div>NOTES:</div> <div>(A) DENOTES EASEMENT FOR DRAINAGE OF WATER AND/OR DRAINAGE OF SEWAGE 3.5 WIDE</div> <div>ALL DIMENSIONS AND AREAS SHOWN ARE APPROXIMATE AND SUBJECT TO SURVEY, COUNCIL APPROVAL AND FINAL DESIGN</div> <div>ALL EASEMENTS SHOWN ARE APPROXIMATE AND SUBJECT TO SURVEY, COUNCIL APPROVAL AND FINAL DESIGN</div>	<div>Surveyor: MATTHEW DEAN STEVENSON</div> <div>Revision Date: 15/09/2021</div> <div>Surveyor's Ref: 20258-NH3S5</div>	<div>PLAN OF</div> <div>SUBDIVISION OF NH3 – STAGE 4 RESIDUE</div>	<div>LGA: QUEANBEYAN–PALERANG REGIONAL</div> <div>Locality: GOOGONG</div> <div>Reduction Ratio 1:600</div> <div>Lengths are in metres</div>	<div>Registered</div>	<div>NH3 – STAGE 5</div>
---	---	--	---	-----------------------	--------------------------

10	20	30	40	50	Table of mm	80	90	100	110	120	130	140
----	----	----	----	----	-------------	----	----	-----	-----	-----	-----	-----





NOTES:
ALL DIMENSIONS AND AREAS SHOWN ARE APPROXIMATE AND SUBJECT TO SURVEY, COUNCIL APPROVAL AND FINAL DESIGN
ALL EASEMENTS SHOWN ARE APPROXIMATE AND SUBJECT TO SURVEY, COUNCIL APPROVAL AND FINAL DESIGN

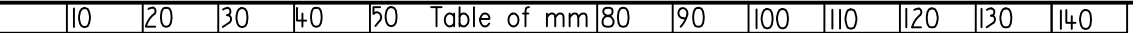
Surveyor: MATTHEW DEAN STEVENSON
Revision Date: 15/09/2021
Surveyor's Ref: 20258-NH3S6

PLAN OF
SUBDIVISION OF NH3 - STAGE 2 RESIDUE

LGA: QUEANBEYAN-PALERANG REGIONAL
Locality: GOOGONG
Reduction Ratio 1:2500
Lengths are in metres

Registered

NH3 - STAGE 6





NOTES: (A) DENOTES EASEMENT FOR DRAINAGE OF WATER AND/OR DRAINAGE OF SEWAGE 3.5 WIDE ALL DIMENSIONS AND AREAS SHOWN ARE APPROXIMATE AND SUBJECT TO SURVEY, COUNCIL APPROVAL AND FINAL DESIGN ALL EASEMENTS SHOWN ARE APPROXIMATE AND SUBJECT TO SURVEY, COUNCIL APPROVAL AND FINAL DESIGN		Surveyor: MATTHEW DEAN STEVENSON Revision Date: 15/09/2021 Surveyor's Ref: 20258-NH3S6	PLAN OF SUBDIVISION OF NH3 – STAGE 2 RESIDUE	LGA: QUEANBEYAN–PALERANG REGIONAL Locality: GOOGONG Reduction Ratio 1:600 Lengths are in metres	Registered	NH3 – STAGE 6
---	--	--	---	--	------------	----------------------





NOTES:
ALL DIMENSIONS AND AREAS SHOWN ARE APPROXIMATE AND SUBJECT TO SURVEY, COUNCIL APPROVAL AND FINAL DESIGN
ALL EASEMENTS SHOWN ARE APPROXIMATE AND SUBJECT TO SURVEY, COUNCIL APPROVAL AND FINAL DESIGN

Surveyor: MATTHEW DEAN STEVENSON
Revision Date: 15/09/2021
Surveyor's Ref: 20258-NH3S7

PLAN OF
SUBDIVISION OF NH3 - STAGE 6 RESIDUE

LGA: QUEANBEYAN-PALERANG REGIONAL
Locality: GOOGONG
Reduction Ratio 1:2500
Lengths are in metres

Registered

NH3 - STAGE 7



<div>NOTES:</div> <div>(A) DENOTES EASEMENT FOR DRAINAGE OF WATER AND/OR DRAINAGE OF SEWAGE 3.5 WIDE</div> <div>ALL DIMENSIONS AND AREAS SHOWN ARE APPROXIMATE AND SUBJECT TO SURVEY, COUNCIL APPROVAL AND FINAL DESIGN</div> <div>ALL EASEMENTS SHOWN ARE APPROXIMATE AND SUBJECT TO SURVEY, COUNCIL APPROVAL AND FINAL DESIGN</div>			<div>Surveyor: MATTHEW DEAN STEVENSON</div> <div>Revision Date: 15/09/2021</div> <div>Surveyor's Ref: 20258-NH3S7</div>			<div>PLAN OF</div> <div>SUBDIVISION OF NH3 – STAGE 6 RESIDUE</div>			<div>LGA: QUEANBEYAN–PALERANG REGIONAL</div> <div>Locality: GOOGONG</div> <div>Reduction Ratio 1:600</div> <div>Lengths are in metres</div>			<div>Registered</div>			<div>NH3 – STAGE 7</div>		
---	--	--	---	--	--	--	--	--	---	--	--	-----------------------	--	--	--------------------------	--	--





NOTES:
ALL DIMENSIONS AND AREAS SHOWN ARE APPROXIMATE AND SUBJECT TO SURVEY, COUNCIL APPROVAL AND FINAL DESIGN
ALL EASEMENTS SHOWN ARE APPROXIMATE AND SUBJECT TO SURVEY, COUNCIL APPROVAL AND FINAL DESIGN

Surveyor: MATTHEW DEAN STEVENSON
Revision Date: 15/09/2021
Surveyor's Ref: 20258-NH3S8

PLAN OF
SUBDIVISION OF NH3 – STAGE 7 RESIDUE

LGA: QUEANBEYAN–PALERANG REGIONAL
Locality: GOOGONG
Reduction Ratio 1:2500
Lengths are in metres

Registered

NH3 – STAGE 8

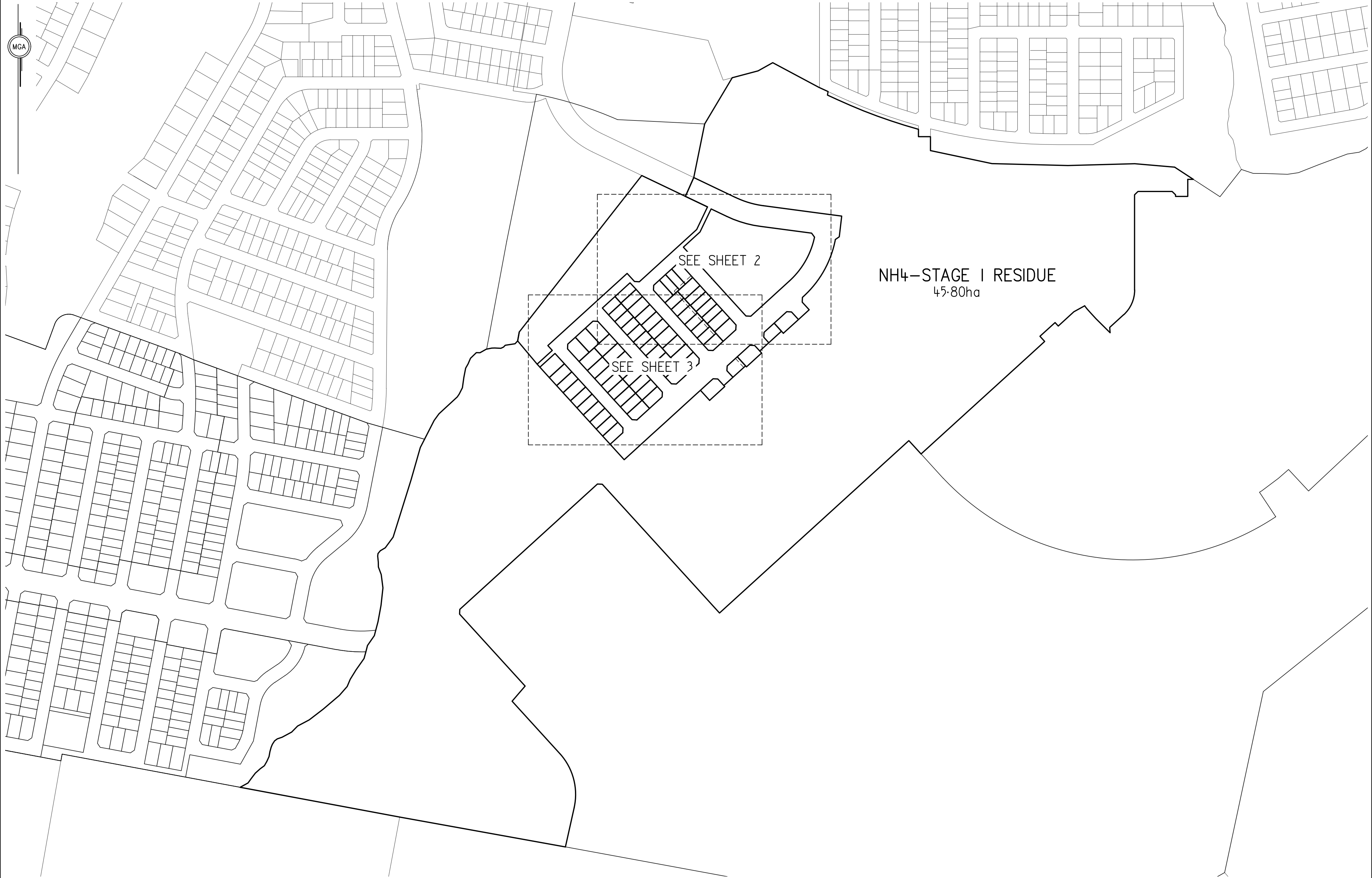


NOTES: (A) DENOTES EASEMENT FOR DRAINAGE OF WATER AND/OR DRAINAGE OF SEWAGE 3.5 WIDE ALL DIMENSIONS AND AREAS SHOWN ARE APPROXIMATE AND SUBJECT TO SURVEY, COUNCIL APPROVAL AND FINAL DESIGN ALL EASEMENTS SHOWN ARE APPROXIMATE AND SUBJECT TO SURVEY, COUNCIL APPROVAL AND FINAL DESIGN		Surveyor: MATTHEW DEAN STEVENSON Revision Date: 15/09/2021 Surveyor's Ref: 20258-NH3S8	PLAN OF SUBDIVISION OF NH3 – STAGE 7 RESIDUE	LGA: QUEANBEYAN–PALERANG REGIONAL Locality: GOOGONG Reduction Ratio 1:600 Lengths are in metres	Registered	NH3 – STAGE 8
---	--	--	---	--	------------	----------------------

10	20	30	40	50	Table of mm	80	90	100	110	120	130	140
----	----	----	----	----	-------------	----	----	-----	-----	-----	-----	-----



<div>NOTES:</div> <div>(A) DENOTES EASEMENT FOR DRAINAGE OF WATER AND/OR DRAINAGE OF SEWAGE 3.5 WIDE</div> <div>ALL DIMENSIONS AND AREAS SHOWN ARE APPROXIMATE AND SUBJECT TO SURVEY, COUNCIL APPROVAL AND FINAL DESIGN</div> <div>ALL EASEMENTS SHOWN ARE APPROXIMATE AND SUBJECT TO SURVEY, COUNCIL APPROVAL AND FINAL DESIGN</div>		<div>Surveyor: MATTHEW DEAN STEVENSON</div> <div>Revision Date: 15/09/2021</div> <div>Surveyor's Ref: 20258-NH3S8</div>	<div>PLAN OF</div> <div>SUBDIVISION OF NH3 – STAGE 7 RESIDUE</div>	<div>LGA: QUEANBEYAN–PALERANG REGIONAL</div> <div>Locality: GOOGONG</div> <div>Reduction Ratio 1:600</div> <div>Lengths are in metres</div>	<div>Registered</div>	<div>NH3 – STAGE 8</div>
---	--	---	--	---	-----------------------	--------------------------



NOTES:
ALL DIMENSIONS AND AREAS SHOWN ARE APPROXIMATE AND SUBJECT TO SURVEY, COUNCIL APPROVAL AND FINAL DESIGN
ALL EASEMENTS SHOWN ARE APPROXIMATE AND SUBJECT TO SURVEY, COUNCIL APPROVAL AND FINAL DESIGN

Surveyor: MATTHEW DEAN STEVENSON
Revision Date: 16/09/2021
Surveyor's Ref: 20258-NH4SI

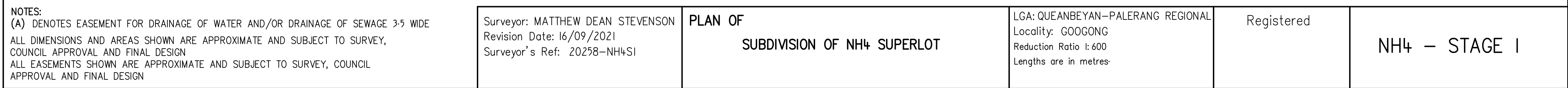
PLAN OF
SUBDIVISION OF NH4 SUPERLOT

LGA: QUEANBEYAN-PALERANG REGIONAL
Locality: GOOGONG
Reduction Ratio 1:3500
Lengths are in metres

Registered

NH4 – STAGE 1





	10	20	30	40	50	Table of mm	80	90	100	110	120	130	140
--	----	----	----	----	----	-------------	----	----	-----	-----	-----	-----	-----



NOTES:
ALL DIMENSIONS AND AREAS SHOWN ARE APPROXIMATE AND SUBJECT TO SURVEY, COUNCIL APPROVAL AND FINAL DESIGN
ALL EASEMENTS SHOWN ARE APPROXIMATE AND SUBJECT TO SURVEY, COUNCIL APPROVAL AND FINAL DESIGN

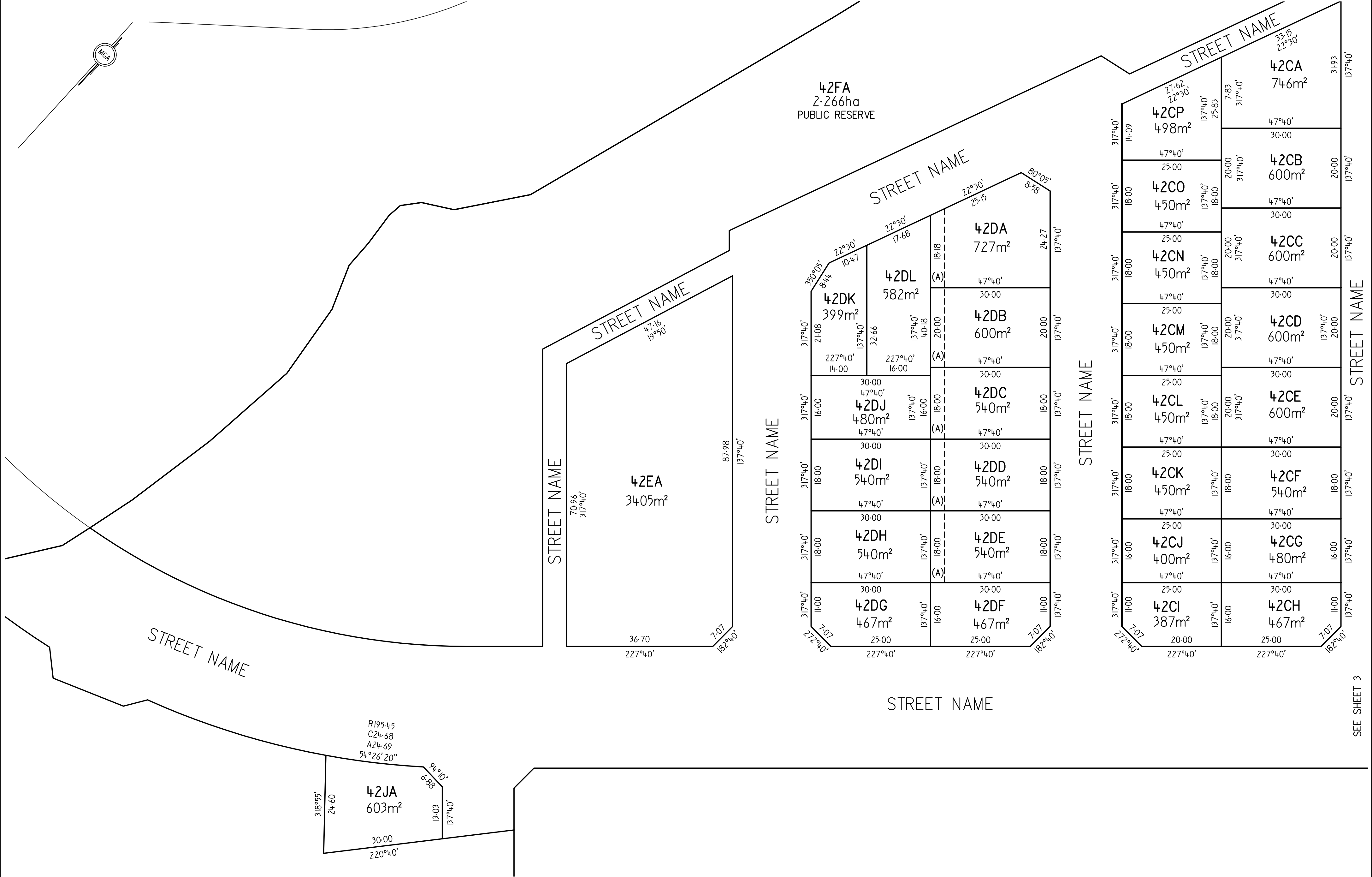
Surveyor: MATTHEW DEAN STEVENSON
Revision Date: 16/09/2021
Surveyor's Ref: 20258-NH4S2

PLAN OF
SUBDIVISION OF NH4 - STAGE 1 RESIDUE

LGA: QUEANBEYAN-PALERANG REGIONAL
Locality: GOOGONG
Reduction Ratio 1:3000
Lengths are in metres

Registered

NH4 - STAGE 2



NOTES:
(A) DENOTES EASEMENT FOR DRAINAGE OF WATER AND/OR DRAINAGE OF SEWAGE 3.5 WIDE
ALL DIMENSIONS AND AREAS SHOWN ARE APPROXIMATE AND SUBJECT TO SURVEY,
COUNCIL APPROVAL AND FINAL DESIGN
ALL EASEMENTS SHOWN ARE APPROXIMATE AND SUBJECT TO SURVEY, COUNCIL
APPROVAL AND FINAL DESIGN

Surveyor: MATTHEW DEAN STEVENSON
Revision Date: 16/09/2021
Surveyor's Ref: 20258-NH4S2

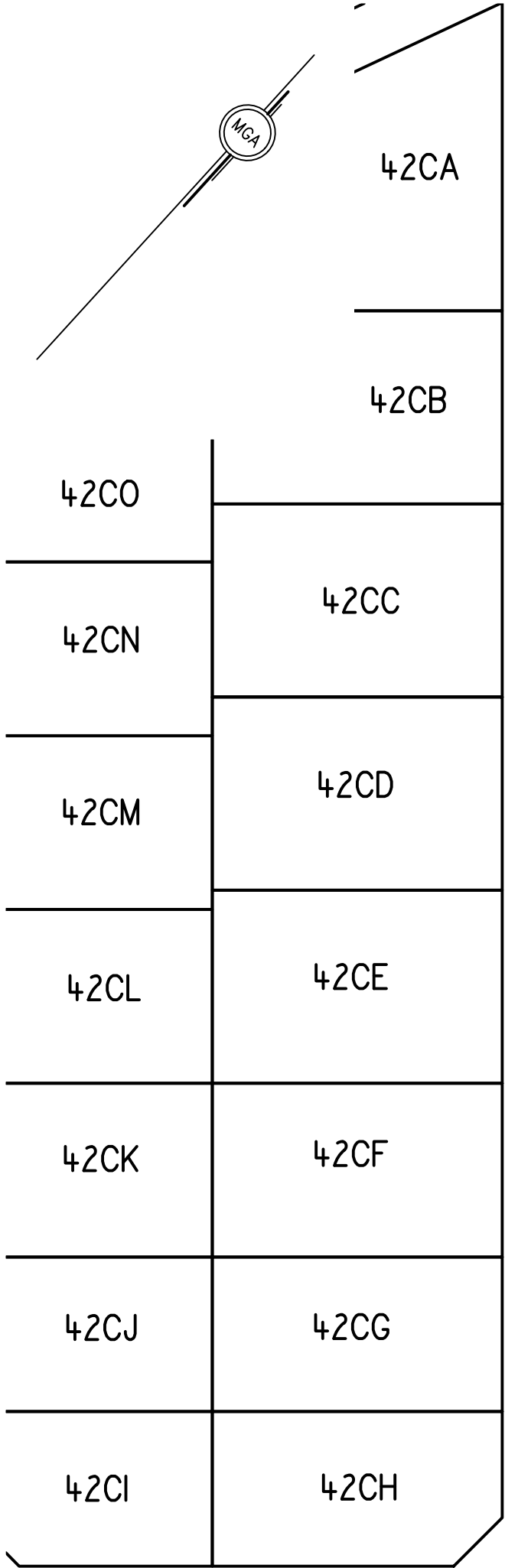
PLAN OF
SUBDIVISION OF NH4 – STAGE 1 RESIDUE

LGA: QUEANBEYAN–PALERANG REGIONAL
Locality: GOOGONG
Reduction Ratio 1:600
Lengths are in metres

Registered

NH4 – STAGE 2

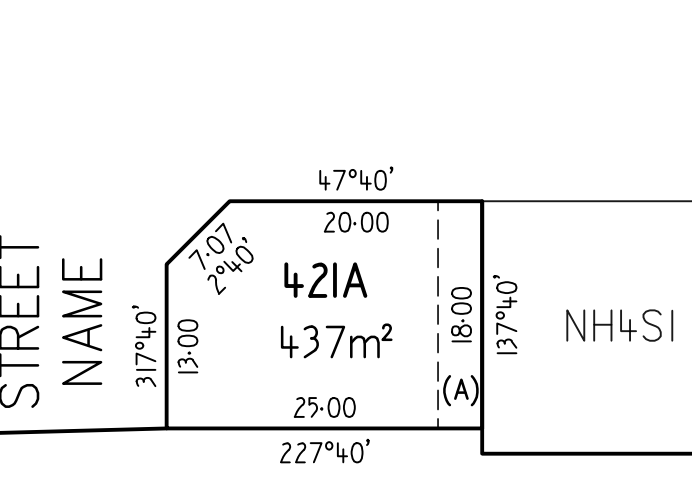
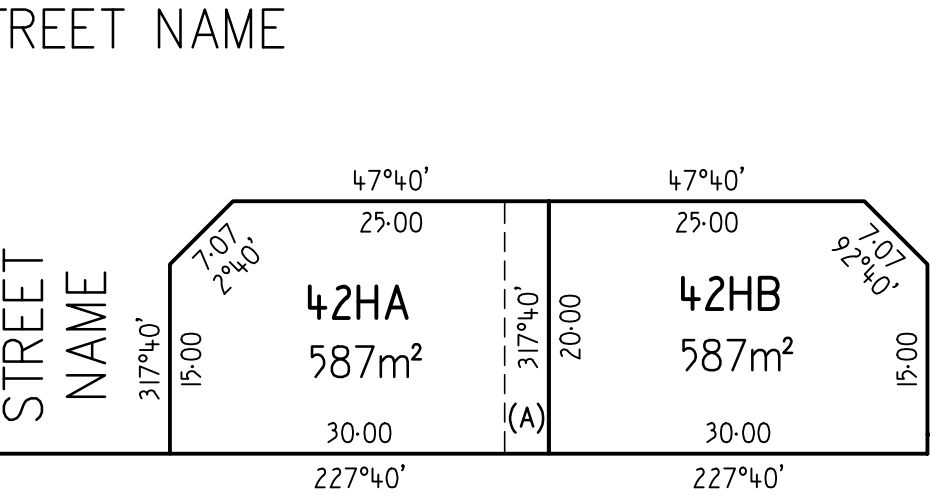
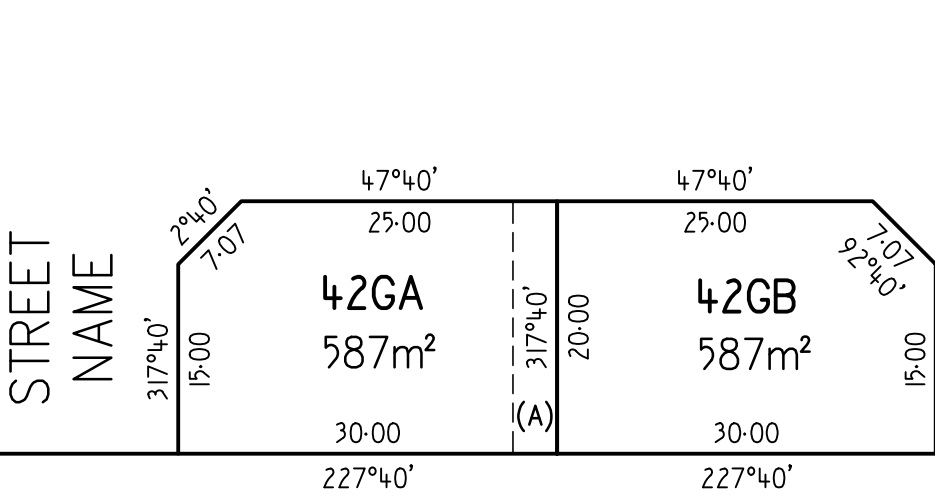
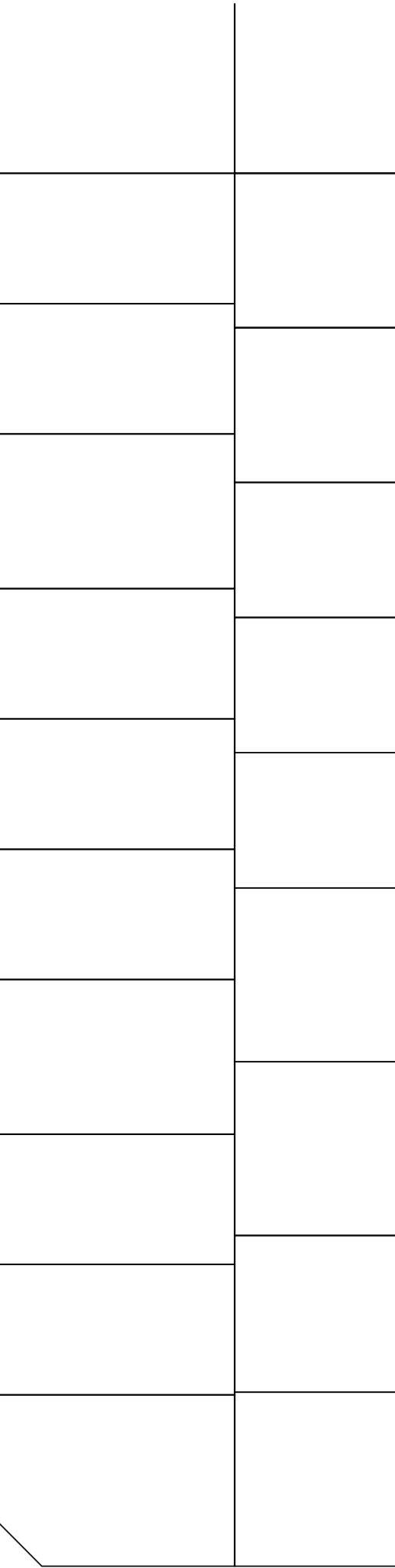
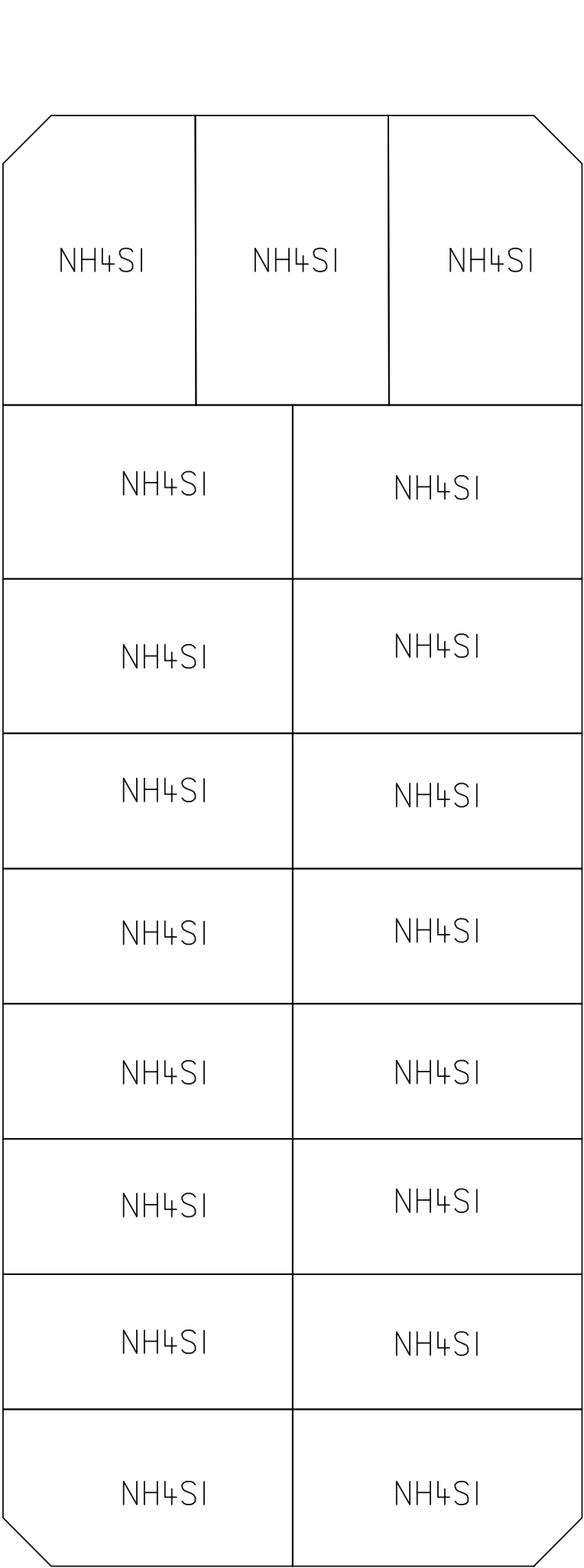
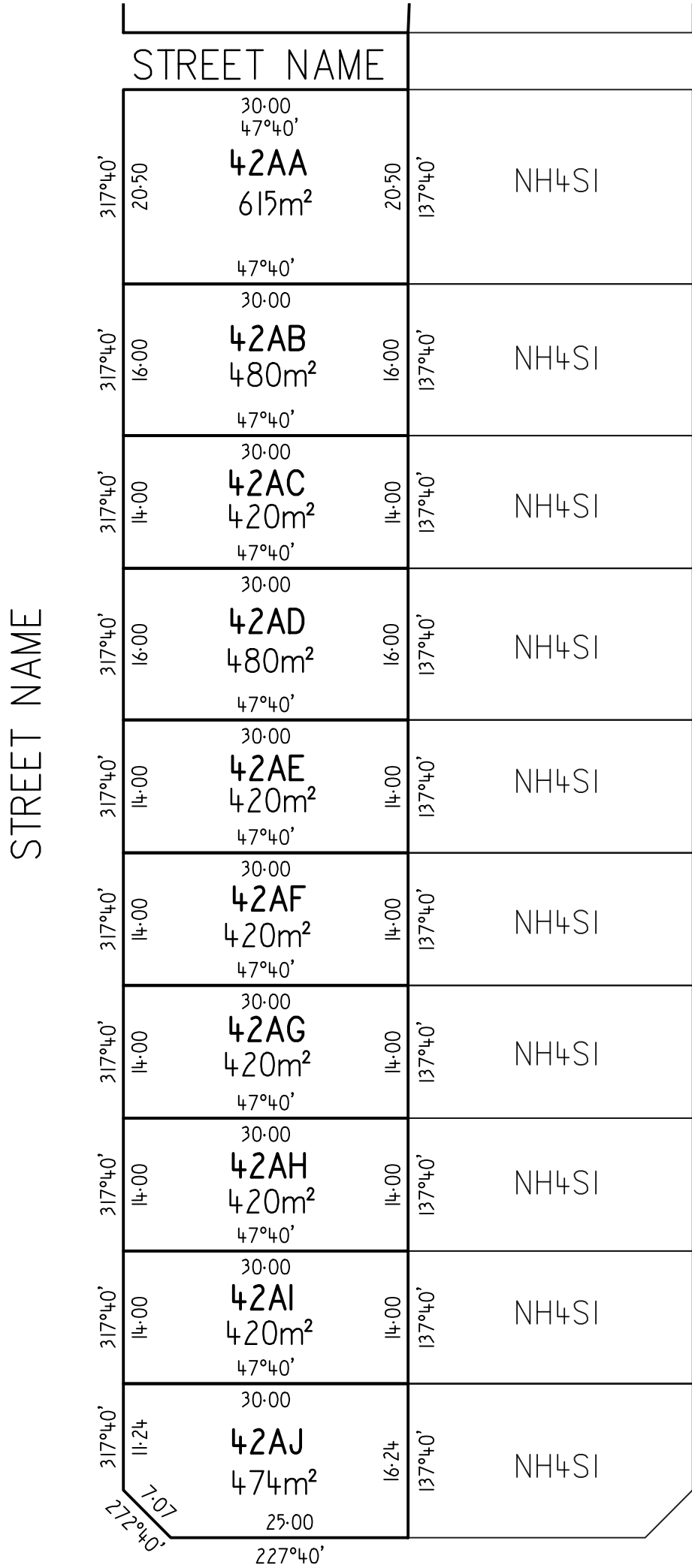
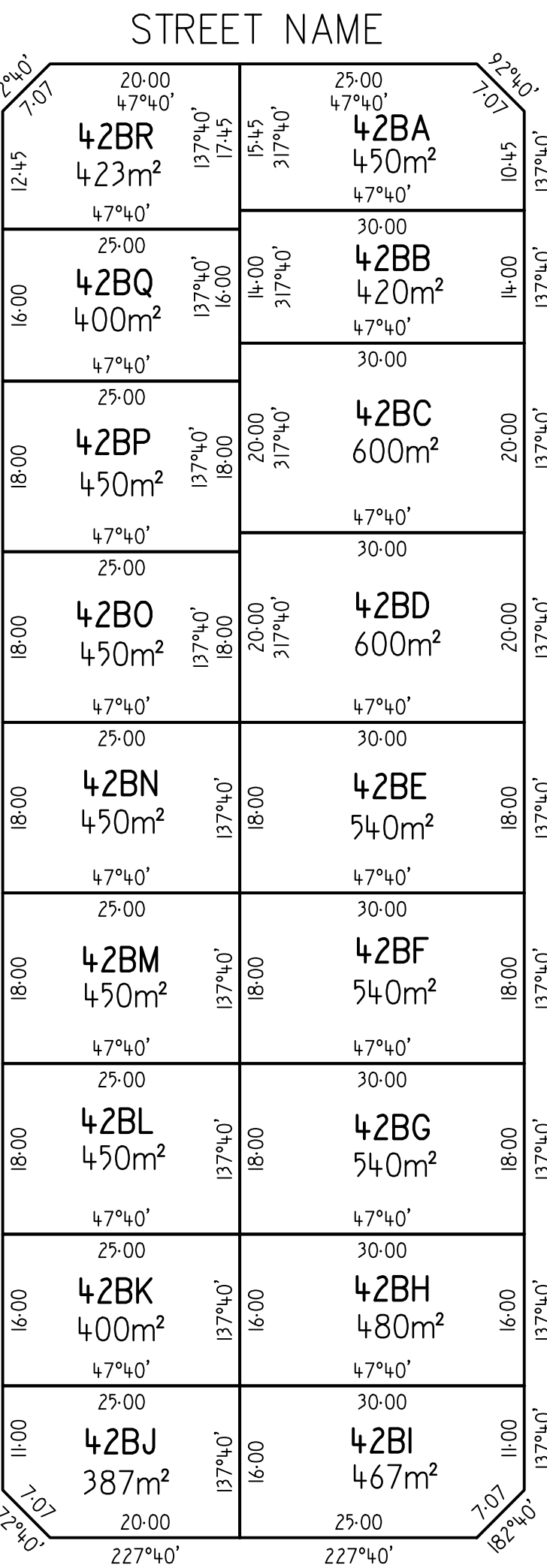
SEE SHEET 3



SEE SHEET 2

NOTES:
(A) DENOTES EASEMENT FOR DRAINAGE OF WATER AND/OR DRAINAGE OF SEWAGE 3.5 WIDE
ALL DIMENSIONS AND AREAS SHOWN ARE APPROXIMATE AND SUBJECT TO SURVEY, COUNCIL APPROVAL AND FINAL DESIGN
ALL EASEMENTS SHOWN ARE APPROXIMATE AND SUBJECT TO SURVEY, COUNCIL APPROVAL AND FINAL DESIGN

	10	20	30	40	50	Table of mm	80	90	100	110	120	130	140
--	----	----	----	----	----	-------------	----	----	-----	-----	-----	-----	-----



Surveyor: MATTHEW DEAN STEVENSON Revision Date: 16/09/2021 Surveyor's Ref: 20258-NH4S2	PLAN OF SUBDIVISION OF NH4 – STAGE 1 RESIDUE	LGA: QUEANBEYAN–PALERANG REGIONAL Locality: GOOGONG Reduction Ratio 1:600 Lengths are in metres	Registered	NH4 – STAGE 2
--	---	--	------------	---------------



NOTES:
ALL DIMENSIONS AND AREAS SHOWN ARE APPROXIMATE AND SUBJECT TO SURVEY, COUNCIL APPROVAL AND FINAL DESIGN
ALL EASEMENTS SHOWN ARE APPROXIMATE AND SUBJECT TO SURVEY, COUNCIL APPROVAL AND FINAL DESIGN

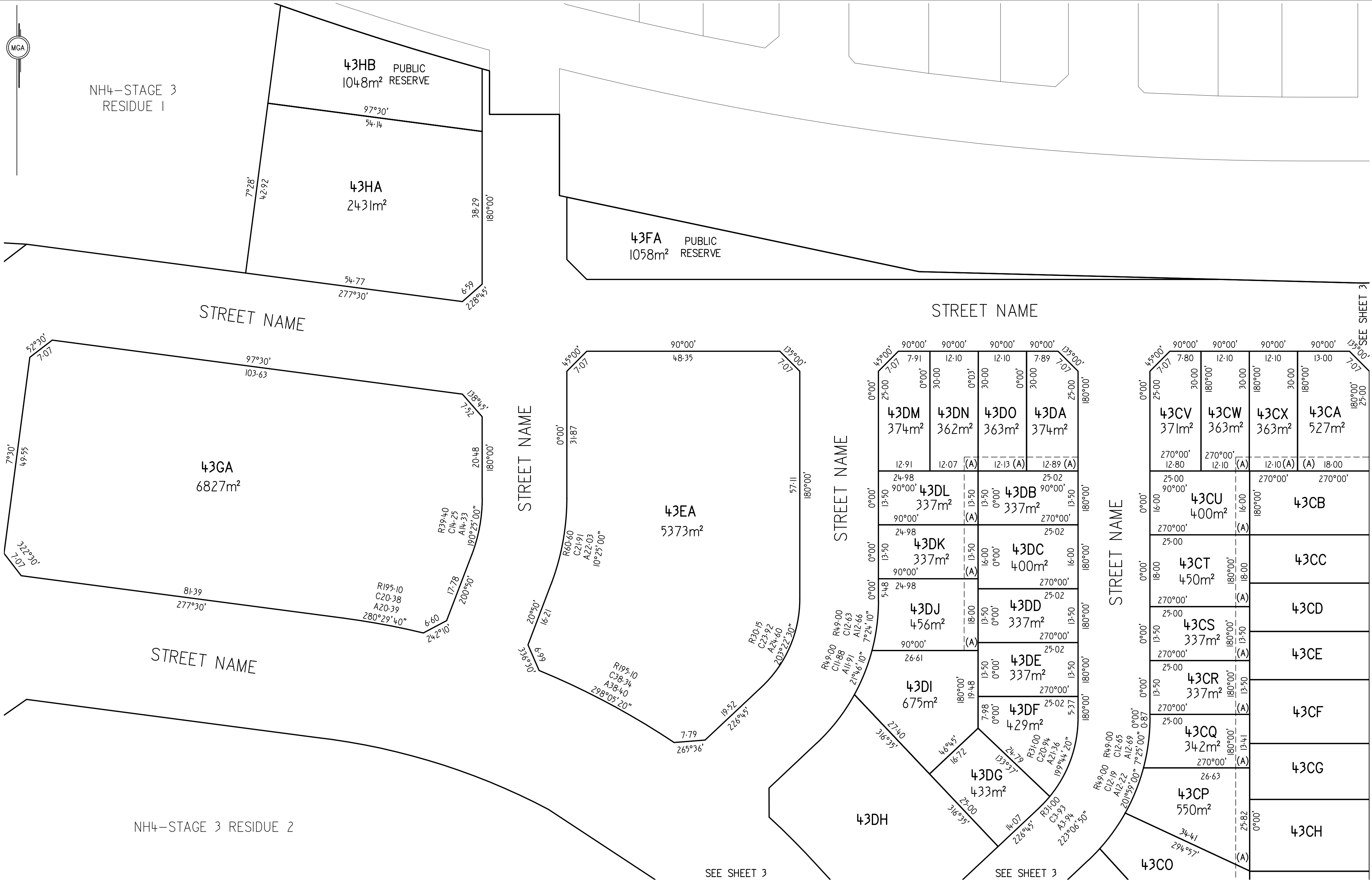
Surveyor: MATTHEW DEAN STEVENSON
Revision Date: 16/09/2021
Surveyor's Ref: 20258-NH4S3

PLAN OF
SUBDIVISION OF NH4 - STAGE 2 RESIDUE 1

LGA: QUEANBEYAN-PALERANG REGIONAL
Locality: GOOGONG
Reduction Ratio 1:3500
Lengths are in metres

Registered

NH4 - STAGE 3



NOTES:
(A) DENOTES EASEMENT FOR DRAINAGE OF WATER AND/OR DRAINAGE OF SEWAGE 3.5 WIDE
ALL DIMENSIONS AND AREAS SHOWN ARE APPROXIMATE AND SUBJECT TO SURVEY, COUNCIL APPROVAL AND FINAL DESIGN
ALL EASEMENTS SHOWN ARE APPROXIMATE AND SUBJECT TO SURVEY, COUNCIL APPROVAL AND FINAL DESIGN

Surveyor: MATTHEW DEAN STEVENSON Revision Date: 16/09/2021 Surveyor's Ref: 20258-NH4S3	PLAN OF SUBDIVISION OF NH4 – STAGE 2 RESIDUE 1	LGA: QUEANBEYAN–PALERANG REGIONAL Locality: GOOGONG Reduction Ratio 1:600 Lengths are in metres	Registered	NH4 – STAGE 3
--	---	--	------------	---------------



NOTES:
(A) DENOTES EASEMENT FOR DRAINAGE OF WATER AND/OR DRAINAGE OF SEWAGE 3.5 WIDE
ALL DIMENSIONS AND AREAS SHOWN ARE APPROXIMATE AND SUBJECT TO SURVEY,
COUNCIL APPROVAL AND FINAL DESIGN
ALL EASEMENTS SHOWN ARE APPROXIMATE AND SUBJECT TO SURVEY, COUNCIL
APPROVAL AND FINAL DESIGN

Surveyor: MATTHEW DEAN STEVENSON
Revision Date: 16/09/2021
Surveyor's Ref: 20258-NH4S3

PLAN OF
SUBDIVISION OF NH4 - STAGE 2 RESIDUE 1

LGA: QUEANBEYAN-PALERANG REGIONAL
Locality: GOOGONG
Reduction Ratio 1:600
Lengths are in metres

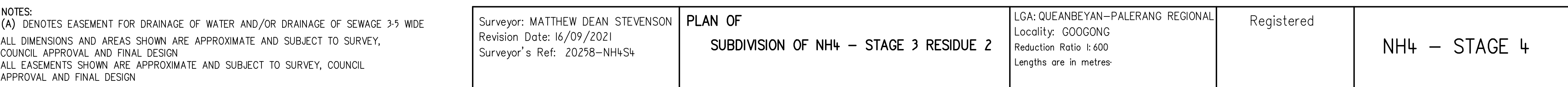
Registered

NH4 - STAGE 3

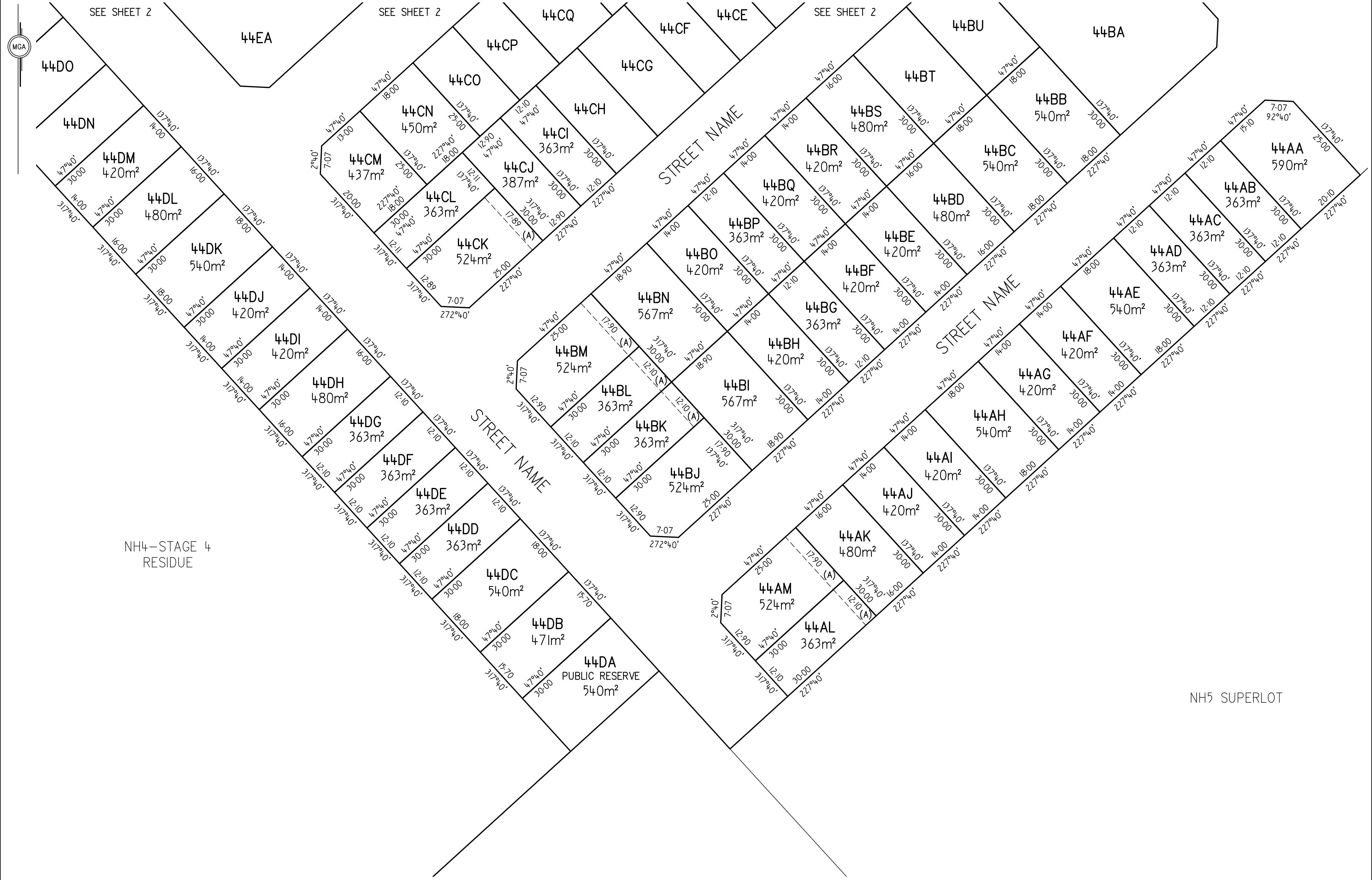


NOTES:
ALL DIMENSIONS AND AREAS SHOWN ARE APPROXIMATE AND SUBJECT TO SURVEY, COUNCIL APPROVAL AND FINAL DESIGN
ALL EASEMENTS SHOWN ARE APPROXIMATE AND SUBJECT TO SURVEY, COUNCIL APPROVAL AND FINAL DESIGN

Surveyor: MATTHEW DEAN STEVENSON Revision Date: 16/09/2021 Surveyor's Ref: 20258-NH4S4	PLAN OF SUBDIVISION OF NH4 - STAGE 3 RESIDUE 2	LGA: QUEANBEYAN-PALERANG REGIONAL Locality: GOOGONG Reduction Ratio 1:3500 Lengths are in metres	Registered	NH4 - STAGE 4
--	---	---	------------	---------------



10	20	30	40	50	Table of mm	80	90	100	110	120	130	140
----	----	----	----	----	-------------	----	----	-----	-----	-----	-----	-----



NOTES:
(A) DENOTES EASEMENT FOR DRAINAGE OF WATER AND/OR DRAINAGE OF SEWAGE 3.5 WIDE
ALL DIMENSIONS AND AREAS SHOWN ARE APPROXIMATE AND SUBJECT TO SURVEY,
COUNCIL APPROVAL AND FINAL DESIGN
ALL EASEMENTS SHOWN ARE APPROXIMATE AND SUBJECT TO SURVEY, COUNCIL
APPROVAL AND FINAL DESIGN

Surveyor: MATTHEW DEAN STEVENSON Revision Date: 16/09/2021 Surveyor's Ref: 20258-NH4S4	PLAN OF SUBDIVISION OF NH4 – STAGE 3 RESIDUE 2	LGA: QUEANBEYAN–PALERANG REGIONAL Locality: GOOGONG Reduction Ratio 1:600 Lengths are in metres	Registered	NH4 – STAGE 4
--	---	--	------------	---------------

10	20	30	40	50	Table of mm	80	90	100	110	120	130	140
----	----	----	----	----	-------------	----	----	-----	-----	-----	-----	-----



NOTES:
ALL DIMENSIONS AND AREAS SHOWN ARE APPROXIMATE AND SUBJECT TO SURVEY, COUNCIL APPROVAL AND FINAL DESIGN
ALL EASEMENTS SHOWN ARE APPROXIMATE AND SUBJECT TO SURVEY, COUNCIL APPROVAL AND FINAL DESIGN

Surveyor: MATTHEW DEAN STEVENSON
Revision Date: 16/09/2021
Surveyor's Ref: 20258-NH4S7

PLAN OF
SUBDIVISION OF NH4 – STAGE 2 RESIDUE 2

LGA: QUEANBEYAN–PALERANG REGIONAL
Locality: GOOGONG
Reduction Ratio 1:3500
Lengths are in metres


Registered

NH4 – STAGE 7



NOTES:
(A) DENOTES EASEMENT FOR DRAINAGE OF WATER AND/OR DRAINAGE OF SEWAGE 3:5 WIDE
ALL DIMENSIONS AND AREAS SHOWN ARE APPROXIMATE AND SUBJECT TO SURVEY,
COUNCIL APPROVAL AND FINAL DESIGN
ALL EASEMENTS SHOWN ARE APPROXIMATE AND SUBJECT TO SURVEY, COUNCIL
APPROVAL AND FINAL DESIGN

Surveyor: MATTHEW DEAN STEVENSON Revision Date: 16/09/2021 Surveyor's Ref: 20258-NH4S7	PLAN OF SUBDIVISION OF NH4 – STAGE 2 RESIDUE 2	LGA: QUEANBEYAN–PALERANG REGIONAL Locality: GOOGONG Reduction Ratio 1:600 Lengths are in metres	Registered	NH4 – STAGE 7
--	---	--	------------	---------------



10	20	30	40	50	Table of mm	80	90	100	110	120	130	140
----	----	----	----	----	-------------	----	----	-----	-----	-----	-----	-----



NOTES:
ALL DIMENSIONS AND AREAS SHOWN ARE APPROXIMATE AND SUBJECT TO SURVEY, COUNCIL APPROVAL AND FINAL DESIGN
ALL EASEMENTS SHOWN ARE APPROXIMATE AND SUBJECT TO SURVEY, COUNCIL APPROVAL AND FINAL DESIGN


Surveyor: MATTHEW DEAN STEVENSON
Revision Date: 16/09/2021
Surveyor's Ref: 20258-NH4S8

PLAN OF
SUBDIVISION OF NH4 – STAGE 4 RESIDUE

LGA: QUEANBEYAN-PALERANG REGIONAL
Locality: GOOGONG
Reduction Ratio 1:3500
Lengths are in metres

Registered

NH4 – STAGE 8



Surveyor: MATTHEW DEAN STEVENSON Revision Date: 16/09/2021 Surveyor's Ref: 20258-NH4S8	PLAN OF SUBDIVISION OF NH4 – STAGE 4 RESIDUE	LGA: QUEANBEYAN – PALERANG REGIONAL Locality: GOOGONG Reduction Ratio 1: 600 Lengths are in metres	Registered	NH4 – STAGE 8
--	---	---	------------	---------------



NOTES:
ALL DIMENSIONS AND AREAS SHOWN ARE APPROXIMATE AND SUBJECT TO SURVEY, COUNCIL APPROVAL AND FINAL DESIGN
ALL EASEMENTS SHOWN ARE APPROXIMATE AND SUBJECT TO SURVEY, COUNCIL APPROVAL AND FINAL DESIGN

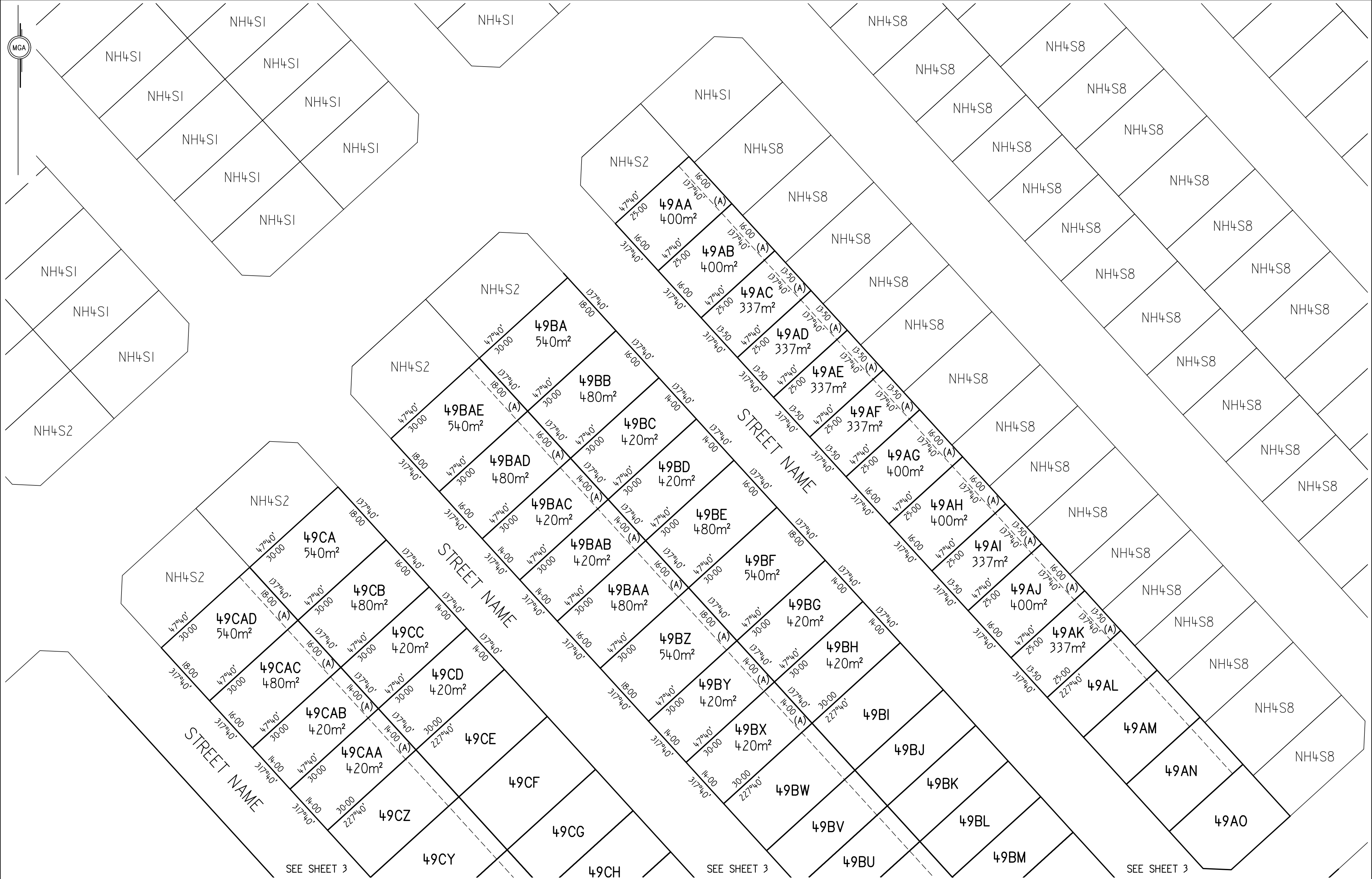
Surveyor: MATTHEW DEAN STEVENSON
Revision Date: 16/09/2021
Surveyor's Ref: 20258-NH4S9

PLAN OF
SUBDIVISION OF NH4 – STAGE 8 RESIDUE

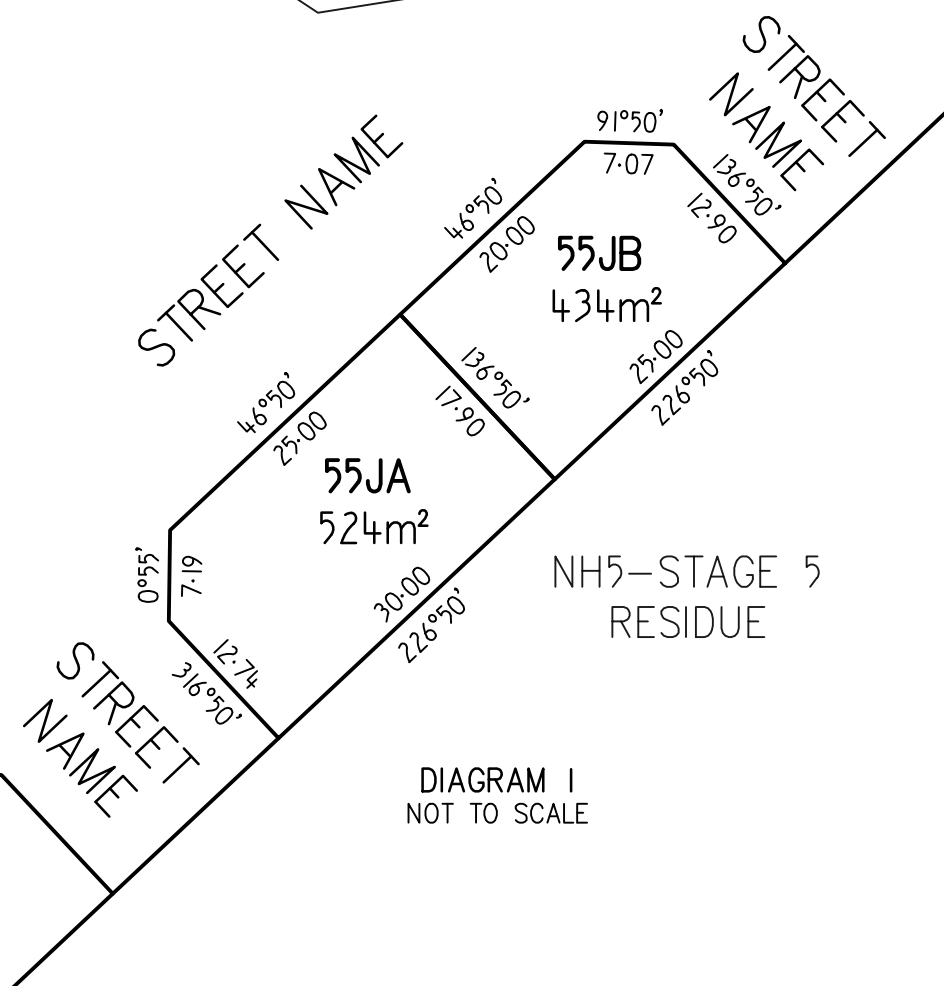
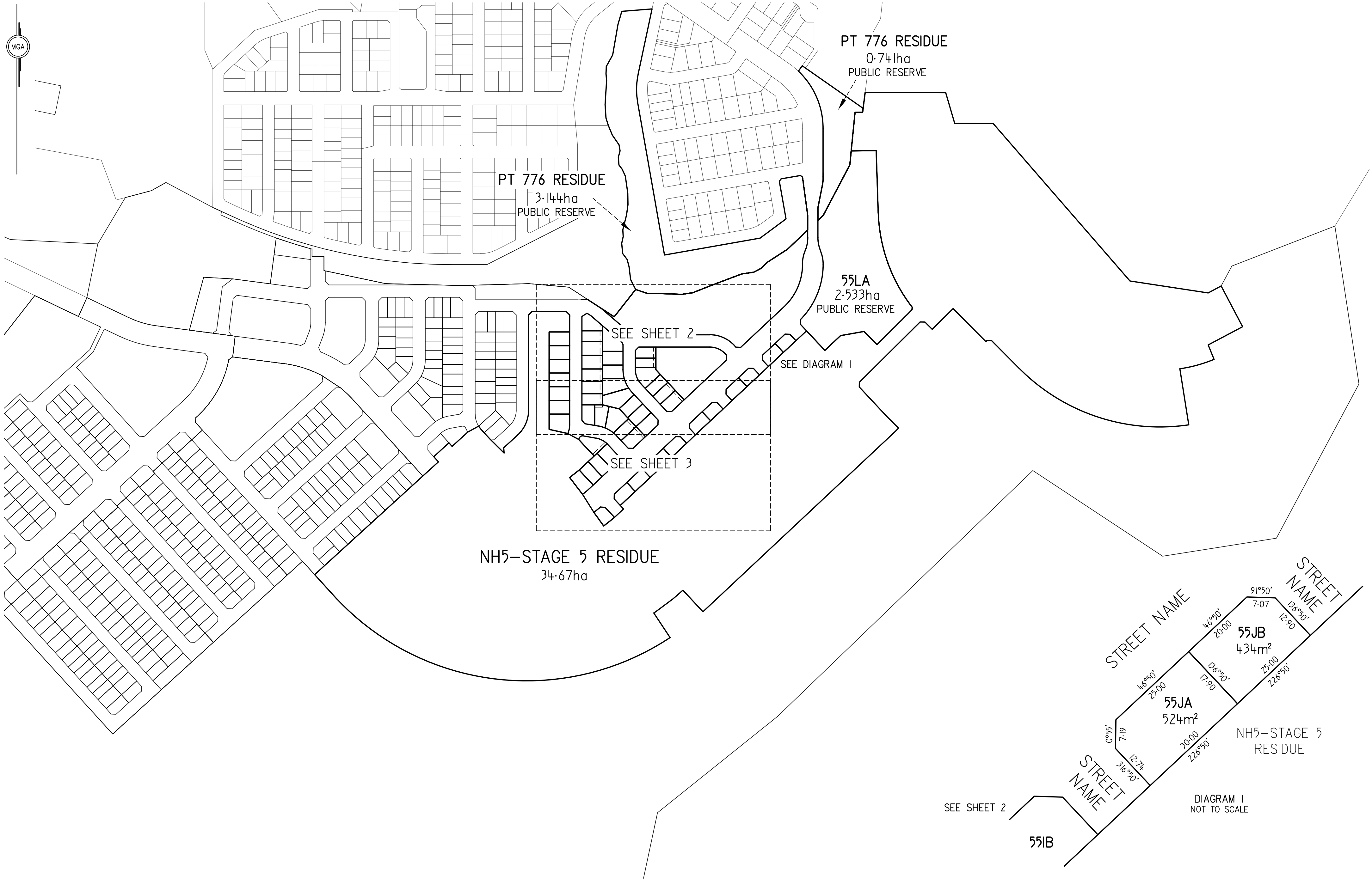
LGA: QUEANBEYAN–PALERANG REGIONAL
Locality: GOOGONG
Reduction Ratio 1:3500
Lengths are in metres

Registered

NH4 – STAGE 9

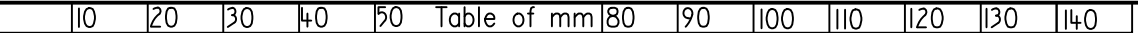






NOTES:
ALL DIMENSIONS AND AREAS SHOWN ARE APPROXIMATE AND SUBJECT TO SURVEY, COUNCIL APPROVAL AND FINAL DESIGN
ALL EASEMENTS SHOWN ARE APPROXIMATE AND SUBJECT TO SURVEY, COUNCIL APPROVAL AND FINAL DESIGN

Surveyor: MATTHEW DEAN STEVENSON Revision Date: 16/09/2021 Surveyor's Ref: 20258-NH5S5	PLAN OF SUBDIVISION OF NH5 SUPERLOT AND LOT 776 DPI230282	LGA: QUEANBEYAN-PALERANG REGIONAL Locality: GOOGONG Reduction Ratio 1:3500 Lengths are in metres	Registered	NH5 – STAGE 5
--	---	---	------------	---------------

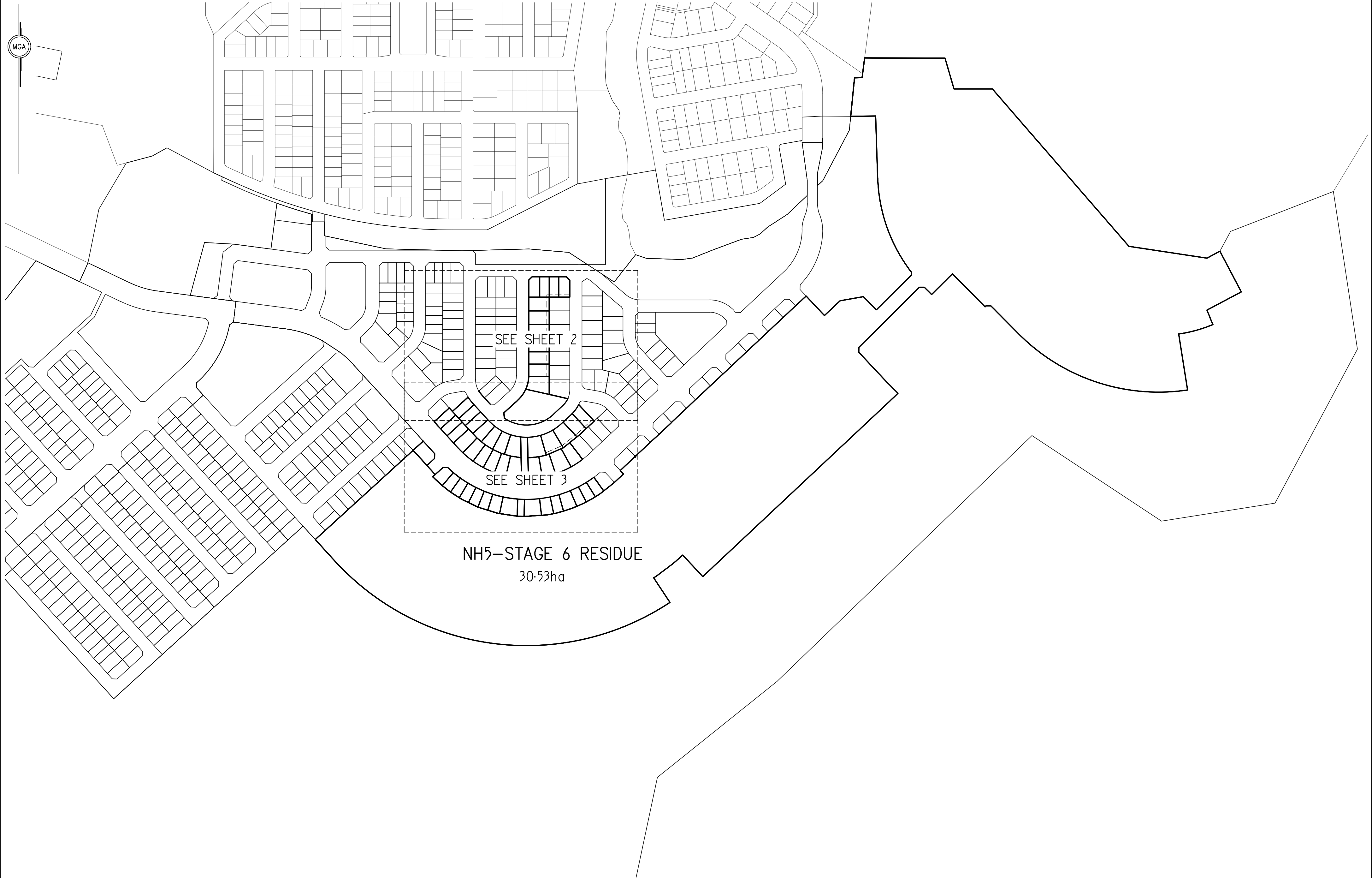




NOTES: (A) DENOTES EASEMENT FOR DRAINAGE OF WATER AND/OR DRAINAGE OF SEWAGE 3.5 WIDE ALL DIMENSIONS AND AREAS SHOWN ARE APPROXIMATE AND SUBJECT TO SURVEY, COUNCIL APPROVAL AND FINAL DESIGN ALL EASEMENTS SHOWN ARE APPROXIMATE AND SUBJECT TO SURVEY, COUNCIL APPROVAL AND FINAL DESIGN		Surveyor: MATTHEW DEAN STEVENSON Revision Date: 16/09/2021 Surveyor's Ref: 20258-NH5S5	PLAN OF SUBDIVISION OF NH5 SUPERLOT AND LOT 776 DPI230282	LGA: QUEANBEYAN-PALERANG REGIONAL Locality: GOOGONG Reduction Ratio 1:600 Lengths are in metres	Registered	NH5 – STAGE 5
---	--	--	--	--	------------	----------------------

10	20	30	40	50	Table of mm	80	90	100	110	120	130	140
----	----	----	----	----	-------------	----	----	-----	-----	-----	-----	-----





NOTES:
ALL DIMENSIONS AND AREAS SHOWN ARE APPROXIMATE AND SUBJECT TO SURVEY, COUNCIL APPROVAL AND FINAL DESIGN
ALL EASEMENTS SHOWN ARE APPROXIMATE AND SUBJECT TO SURVEY, COUNCIL APPROVAL AND FINAL DESIGN

Surveyor: MATTHEW DEAN STEVENSON
Revision Date: 16/09/2021
Surveyor's Ref: 20258-NH5S6

PLAN OF
SUBDIVISION OF NH5 – STAGE 5 RESIDUE

LGA: QUEANBEYAN–PALERANG REGIONAL
Locality: GOOGONG
Reduction Ratio 1:3500
Lengths are in metres

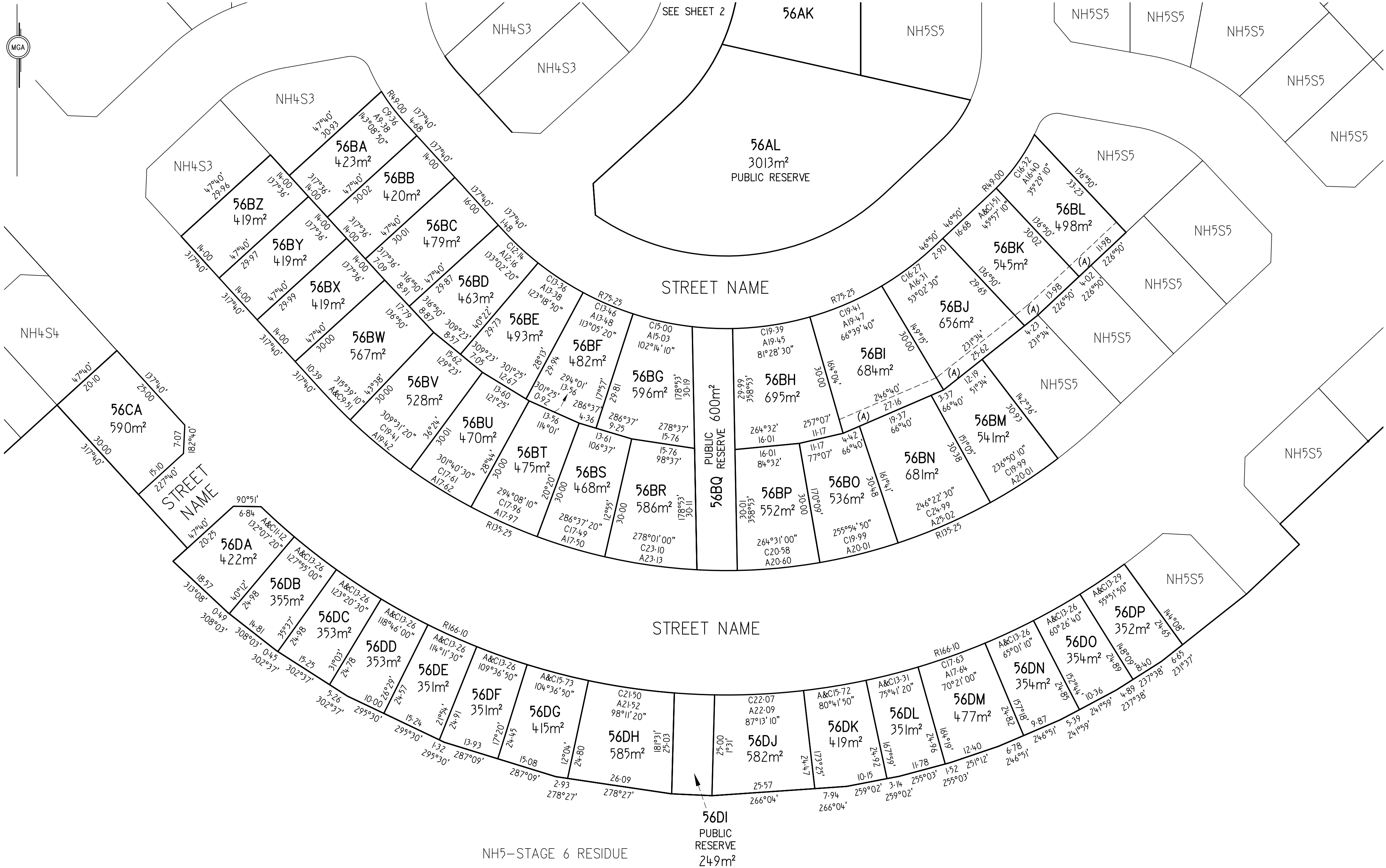
Registered

NH5 – STAGE 6

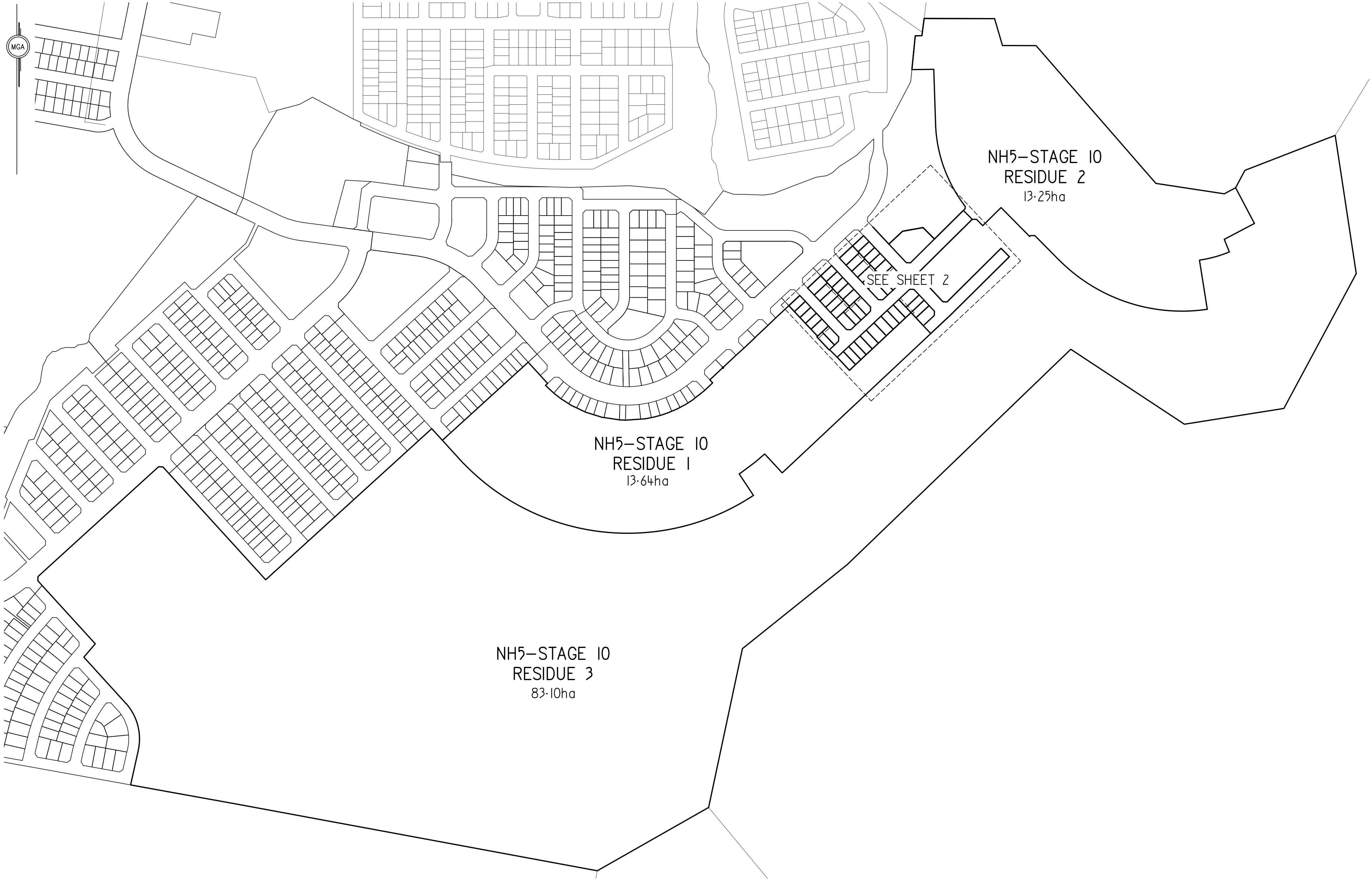


<div>NOTES: (A) DENOTES EASEMENT FOR DRAINAGE OF WATER AND/OR DRAINAGE OF SEWAGE 3.5 WIDE ALL DIMENSIONS AND AREAS SHOWN ARE APPROXIMATE AND SUBJECT TO SURVEY, COUNCIL APPROVAL AND FINAL DESIGN ALL EASEMENTS SHOWN ARE APPROXIMATE AND SUBJECT TO SURVEY, COUNCIL APPROVAL AND FINAL DESIGN</div>	Surveyor: MATTHEW DEAN STEVENSON Revision Date: 16/09/2021 Surveyor's Ref: 20258-NH5S6		<div>PLAN OF SUBDIVISION OF NH5 – STAGE 5 RESIDUE</div>	<div>LGA: QUEANBEYAN-PALERANG REGIONAL Locality: GOOGONG Reduction Ratio 1:600 Lengths are in metres</div>	<div>Registered</div>	<div>NH5 – STAGE 6</div>				

10	20	30	40	50	Table of mm	80	90	100	110	120	130	140
----	----	----	----	----	-------------	----	----	-----	-----	-----	-----	-----



<div>NOTES:</div> <div>(A) DENOTES EASEMENT FOR DRAINAGE OF WATER AND/OR DRAINAGE OF SEWAGE 3:5 WIDE</div> <div>ALL DIMENSIONS AND AREAS SHOWN ARE APPROXIMATE AND SUBJECT TO SURVEY, COUNCIL APPROVAL AND FINAL DESIGN</div> <div>ALL EASEMENTS SHOWN ARE APPROXIMATE AND SUBJECT TO SURVEY, COUNCIL APPROVAL AND FINAL DESIGN</div>		<div>Surveyor: MATTHEW DEAN STEVENSON</div> <div>Revision Date: 16/09/2021</div> <div>Surveyor's Ref: 20258-NH5S6</div>	<div>PLAN OF</div> <div>SUBDIVISION OF NH5 – STAGE 5 RESIDUE</div>	<div>LGA: QUEANBEYAN-PALERANG REGIONAL</div> <div>Locality: GOOGONG</div> <div>Reduction Ratio 1:600</div> <div>Lengths are in metres</div>	<div>Registered</div>	<div>NH5 – STAGE 6</div>
---	--	---	--	---	-----------------------	--------------------------



NOTES:
ALL DIMENSIONS AND AREAS SHOWN ARE APPROXIMATE AND SUBJECT TO SURVEY, COUNCIL APPROVAL AND FINAL DESIGN
ALL EASEMENTS SHOWN ARE APPROXIMATE AND SUBJECT TO SURVEY, COUNCIL APPROVAL AND FINAL DESIGN

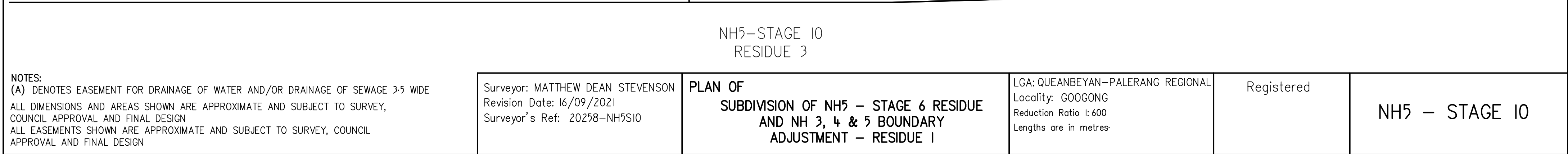
Surveyor: MATTHEW DEAN STEVENSON
Revision Date: 16/09/2021
Surveyor's Ref: 20258-NH5S10

PLAN OF
SUBDIVISION OF NH5 – STAGE 6 RESIDUE
AND NH 3, 4 & 5 BOUNDARY
ADJUSTMENT – RESIDUE 1

LGA: QUEANBEYAN–PALERANG REGIONAL
Locality: GOOGONG
Reduction Ratio 1:4000
Lengths are in metres

Registered

NH5 – STAGE 10



	10	20	30	40	50	Table of mm	80	90	100	110	120	130	140
--	----	----	----	----	----	-------------	----	----	-----	-----	-----	-----	-----



NOTES:
ALL DIMENSIONS AND AREAS SHOWN ARE APPROXIMATE AND SUBJECT TO SURVEY, COUNCIL APPROVAL AND FINAL DESIGN
ALL EASEMENTS SHOWN ARE APPROXIMATE AND SUBJECT TO SURVEY, COUNCIL APPROVAL AND FINAL DESIGN

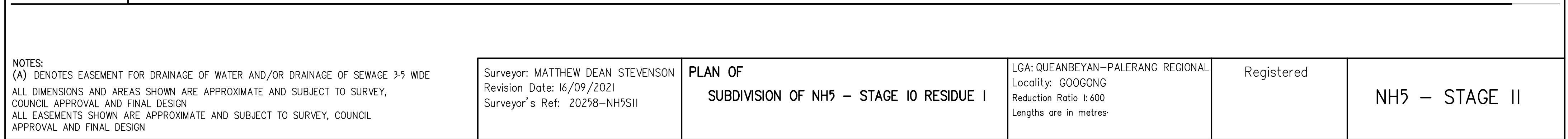
Surveyor: MATTHEW DEAN STEVENSON
Revision Date: 16/09/2021
Surveyor's Ref: 20258-NH5SII

PLAN OF
SUBDIVISION OF NH5 - STAGE 10 RESIDUE I

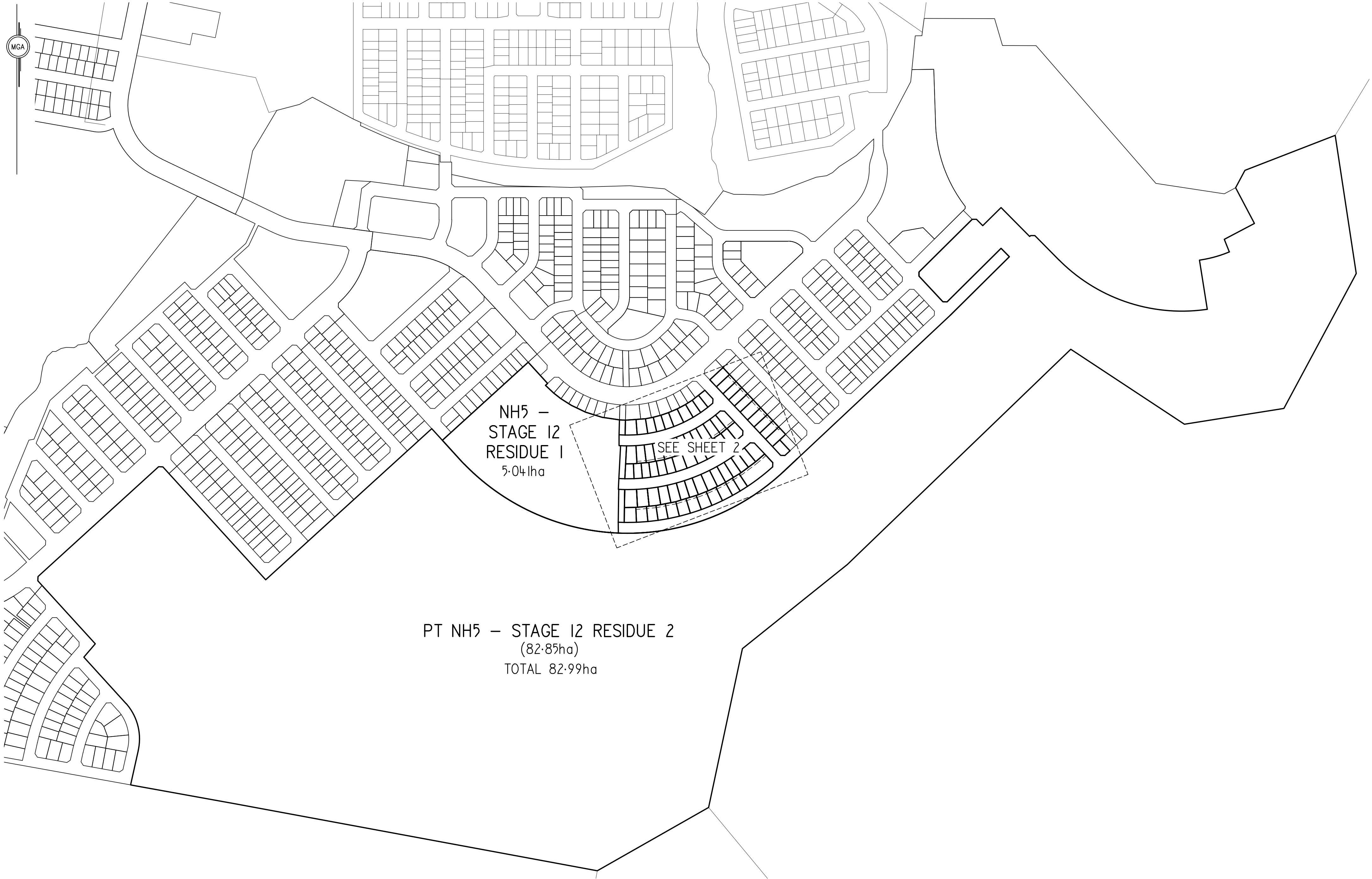
LGA: QUEANBEYAN-PALERANG REGIONAL
Locality: GOOGONG
Reduction Ratio 1:3500
Lengths are in metres

Registered

NH5 - STAGE II



	10	20	30	40	50	Table of mm	80	90	100	110	120	130	140
--	----	----	----	----	----	-------------	----	----	-----	-----	-----	-----	-----



NOTES:
ALL DIMENSIONS AND AREAS SHOWN ARE APPROXIMATE AND SUBJECT TO SURVEY, COUNCIL APPROVAL AND FINAL DESIGN
ALL EASEMENTS SHOWN ARE APPROXIMATE AND SUBJECT TO SURVEY, COUNCIL APPROVAL AND FINAL DESIGN

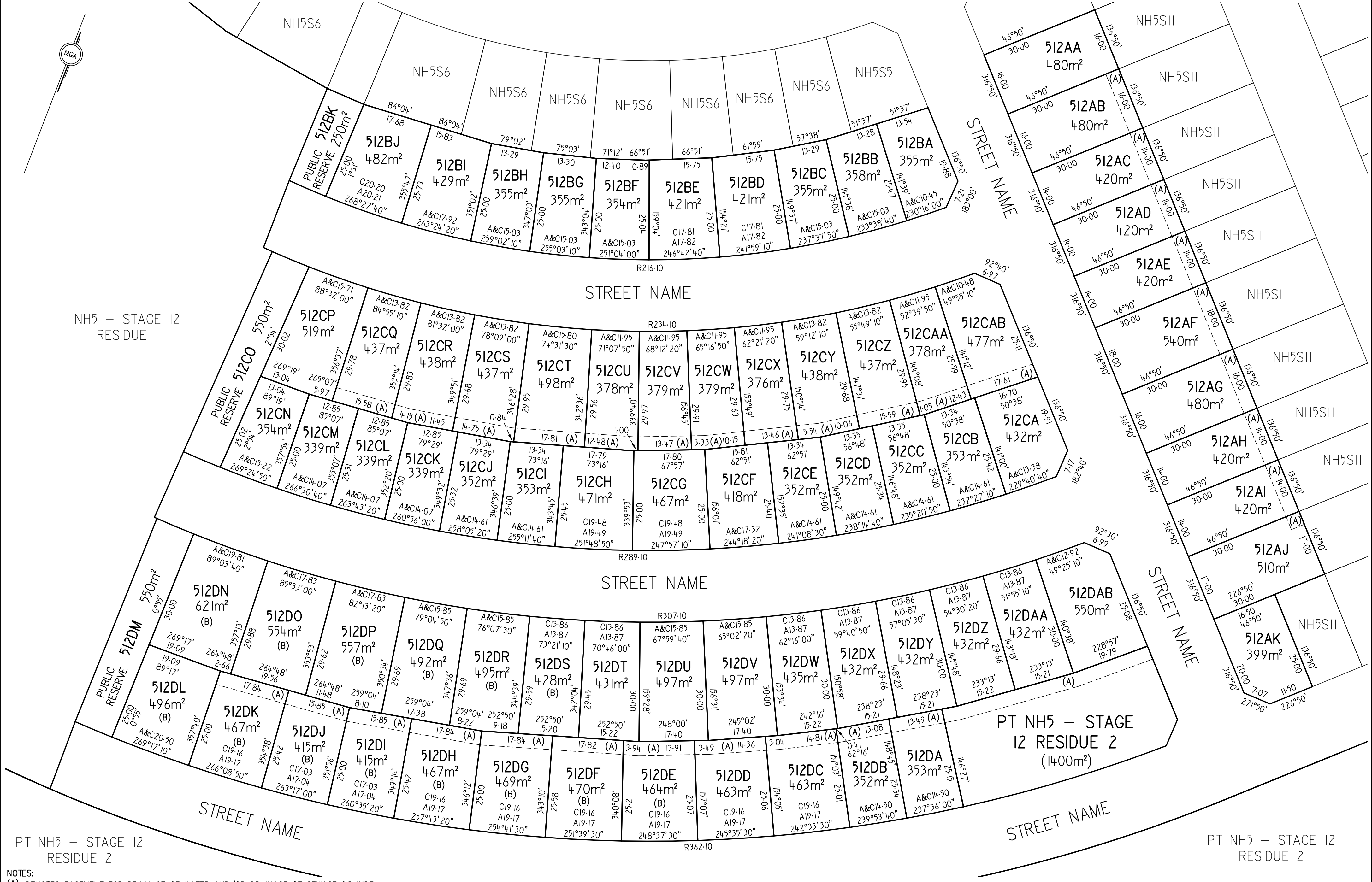
Surveyor: MATTHEW DEAN STEVENSON
Revision Date: 15/09/2021
Surveyor's Ref: 20258-NH5S12

PLAN OF
SUBDIVISION OF NH5 – STAGE 11 RESIDUE
AND NH5 – STAGE 10 RESIDUE 3

LGA: QUEANBEYAN-PALERANG REGIONAL
Locality: GOOGONG
Reduction Ratio 1:4000
Lengths are in metres

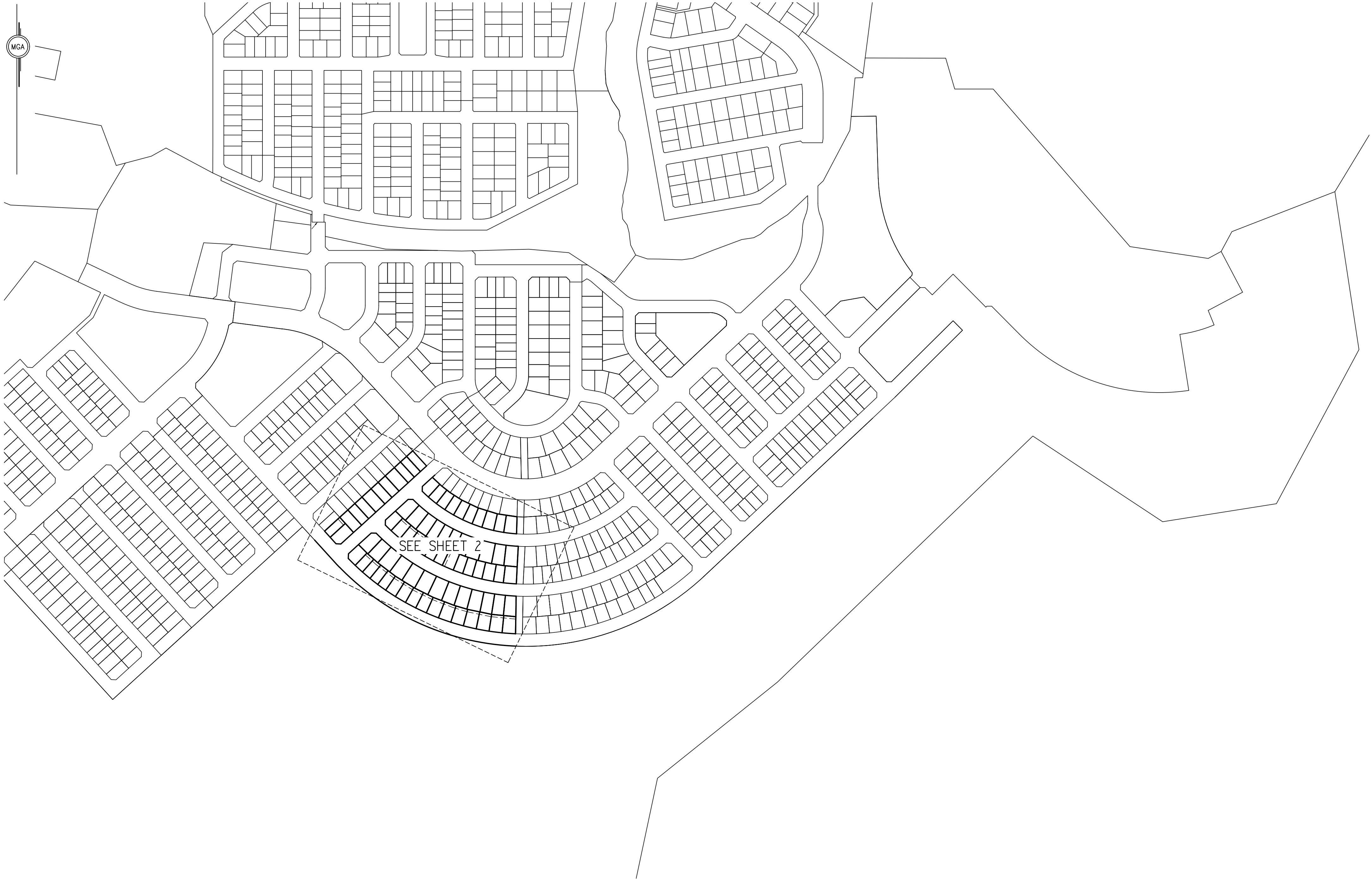
Registered

NH5 – STAGE 12



NOTES:
(A) DENOTES EASEMENT FOR DRAINAGE OF WATER AND/OR DRAINAGE OF SEWAGE 3.5 WIDE
(B) DENOTES RESTRICTION ON USE OF LAND PREVENTING TRANSFER UNTIL ZONE E2 AMENDED
ALL DIMENSIONS AND AREAS SHOWN ARE APPROXIMATE AND SUBJECT TO SURVEY,
COUNCIL APPROVAL AND FINAL DESIGN
ALL EASEMENTS SHOWN ARE APPROXIMATE AND SUBJECT TO SURVEY, COUNCIL
APPROVAL AND FINAL DESIGN

Surveyor: MATTHEW DEAN STEVENSON Revision Date: 15/09/2021 Surveyor's Ref: 20258-NH5S12	PLAN OF SUBDIVISION OF NH5 – STAGE 12 RESIDUE AND NH5 – STAGE 10 RESIDUE 3	LGA: QUEANBEYAN–PALERANG REGIONAL Locality: GOOGONG Reduction Ratio 1:600 Lengths are in metres	Registered	NH5 – STAGE 12
---	--	--	------------	----------------



NOTES:
ALL DIMENSIONS AND AREAS SHOWN ARE APPROXIMATE AND SUBJECT TO SURVEY, COUNCIL APPROVAL AND FINAL DESIGN
ALL EASEMENTS SHOWN ARE APPROXIMATE AND SUBJECT TO SURVEY, COUNCIL APPROVAL AND FINAL DESIGN

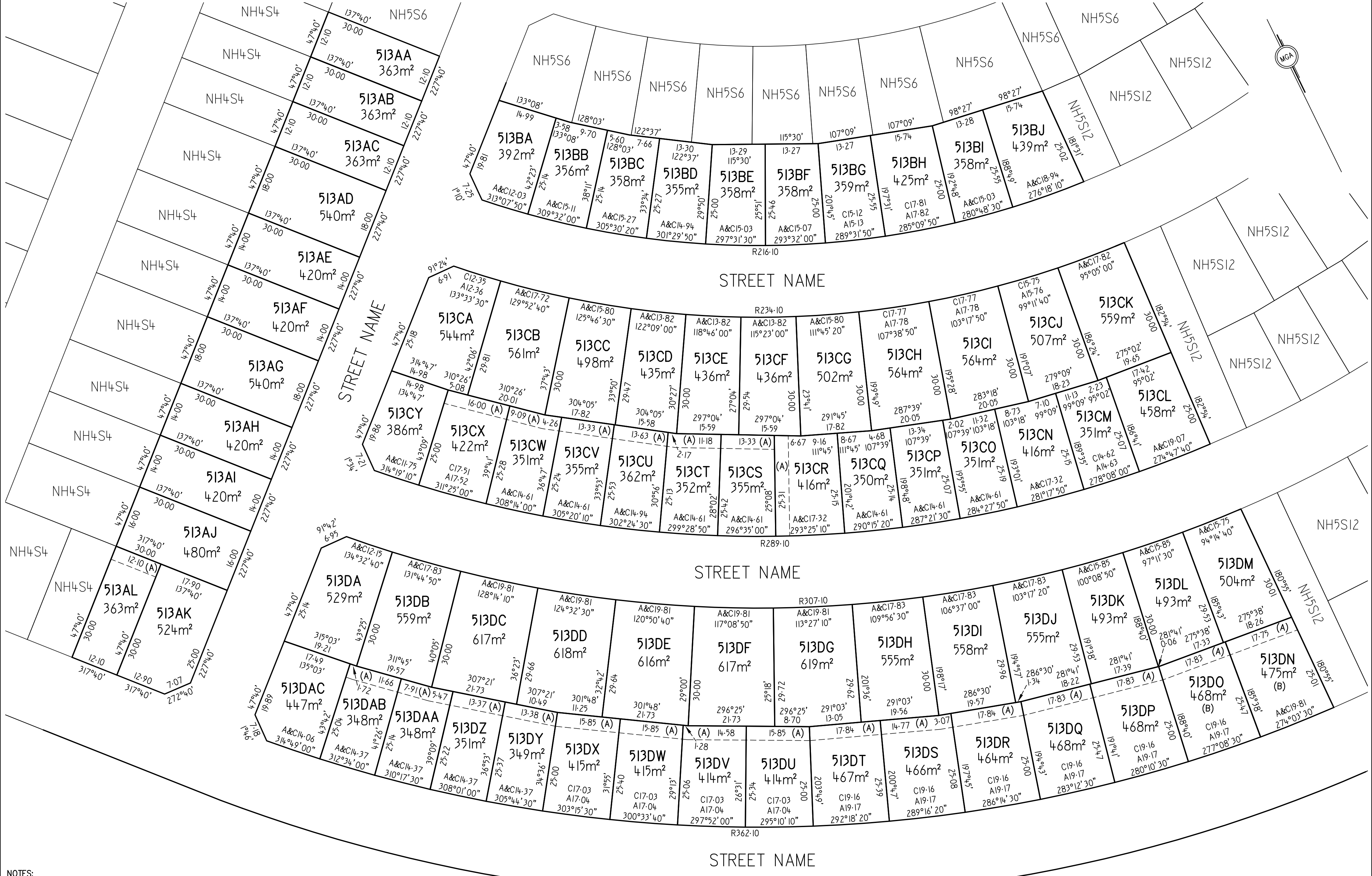
Surveyor: MATTHEW DEAN STEVENSON
Revision Date: 15/09/2021
Surveyor's Ref: 20258-NH5SI3

PLAN OF
SUBDIVISION OF NH5 – STAGE 12 RESIDUE 1

LGA: QUEANBEYAN–PALERANG REGIONAL
Locality: GOOGONG
Reduction Ratio 1:3500
Lengths are in metres

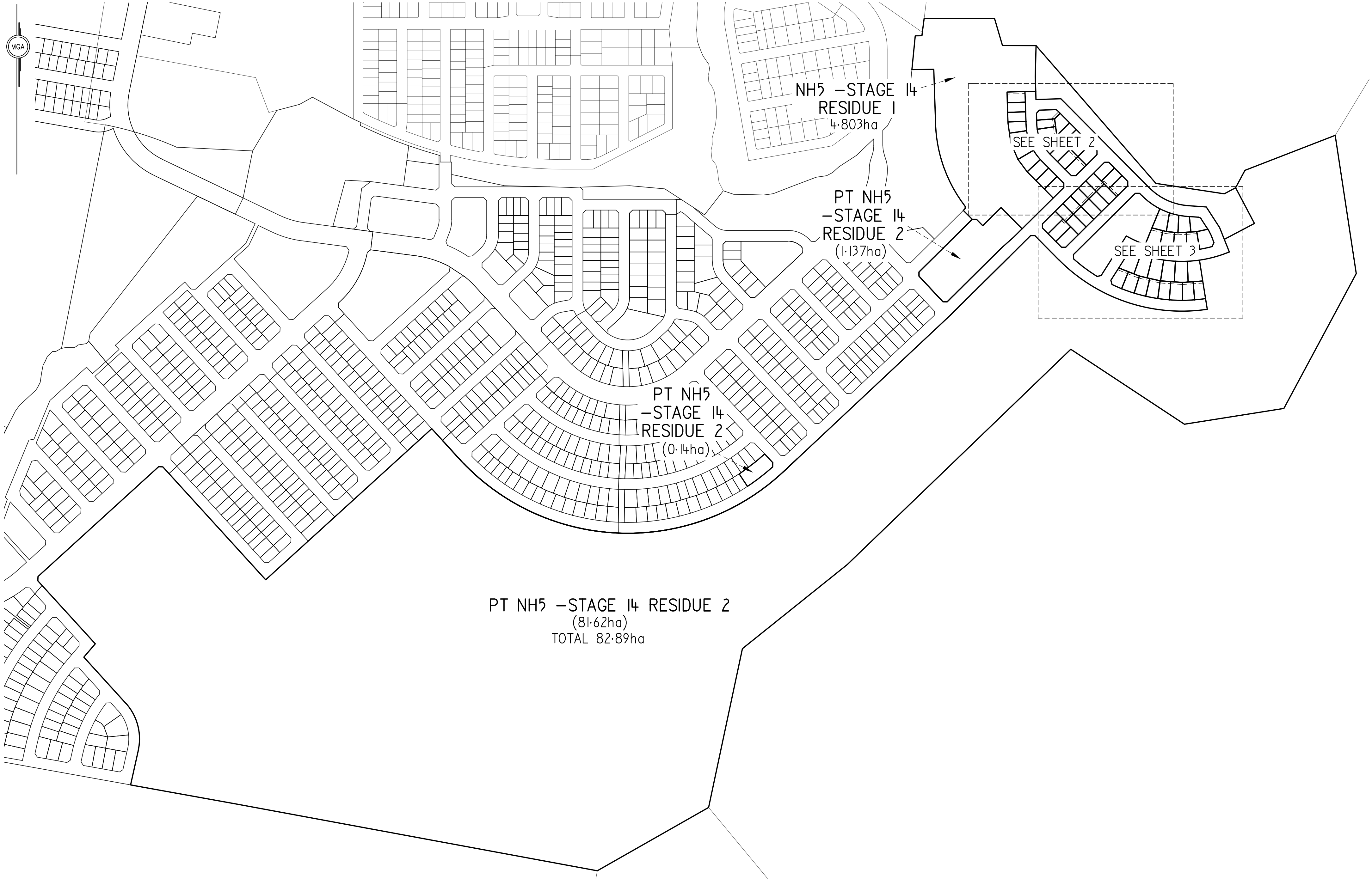
Registered

NH5 – STAGE 13



NOTES:
(A) DENOTES EASEMENT FOR DRAINAGE OF WATER AND/OR DRAINAGE OF SEWAGE 3.5 WIDE
(B) DENOTES RESTRICTION ON USE OF LAND PREVENTING TRANSFER UNTIL ZONE E2 AMENDED
ALL DIMENSIONS AND AREAS SHOWN ARE APPROXIMATE AND SUBJECT TO SURVEY,
COUNCIL APPROVAL AND FINAL DESIGN
ALL EASEMENTS SHOWN ARE APPROXIMATE AND SUBJECT TO SURVEY, COUNCIL
APPROVAL AND FINAL DESIGN

Surveyor: MATTHEW DEAN STEVENSON Revision Date: 15/09/2021 Surveyor's Ref: 20258-NH5SI3	PLAN OF SUBDIVISION OF NH5 – STAGE 12 RESIDUE I	LGA: QUEANBEYAN–PALERANG REGIONAL Locality: GOOGONG Reduction Ratio 1:600 Lengths are in metres	Registered	NH5 – STAGE 13
---	--	--	------------	----------------



NOTES:
ALL DIMENSIONS AND AREAS SHOWN ARE APPROXIMATE AND SUBJECT TO SURVEY, COUNCIL APPROVAL AND FINAL DESIGN
ALL EASEMENTS SHOWN ARE APPROXIMATE AND SUBJECT TO SURVEY, COUNCIL APPROVAL AND FINAL DESIGN

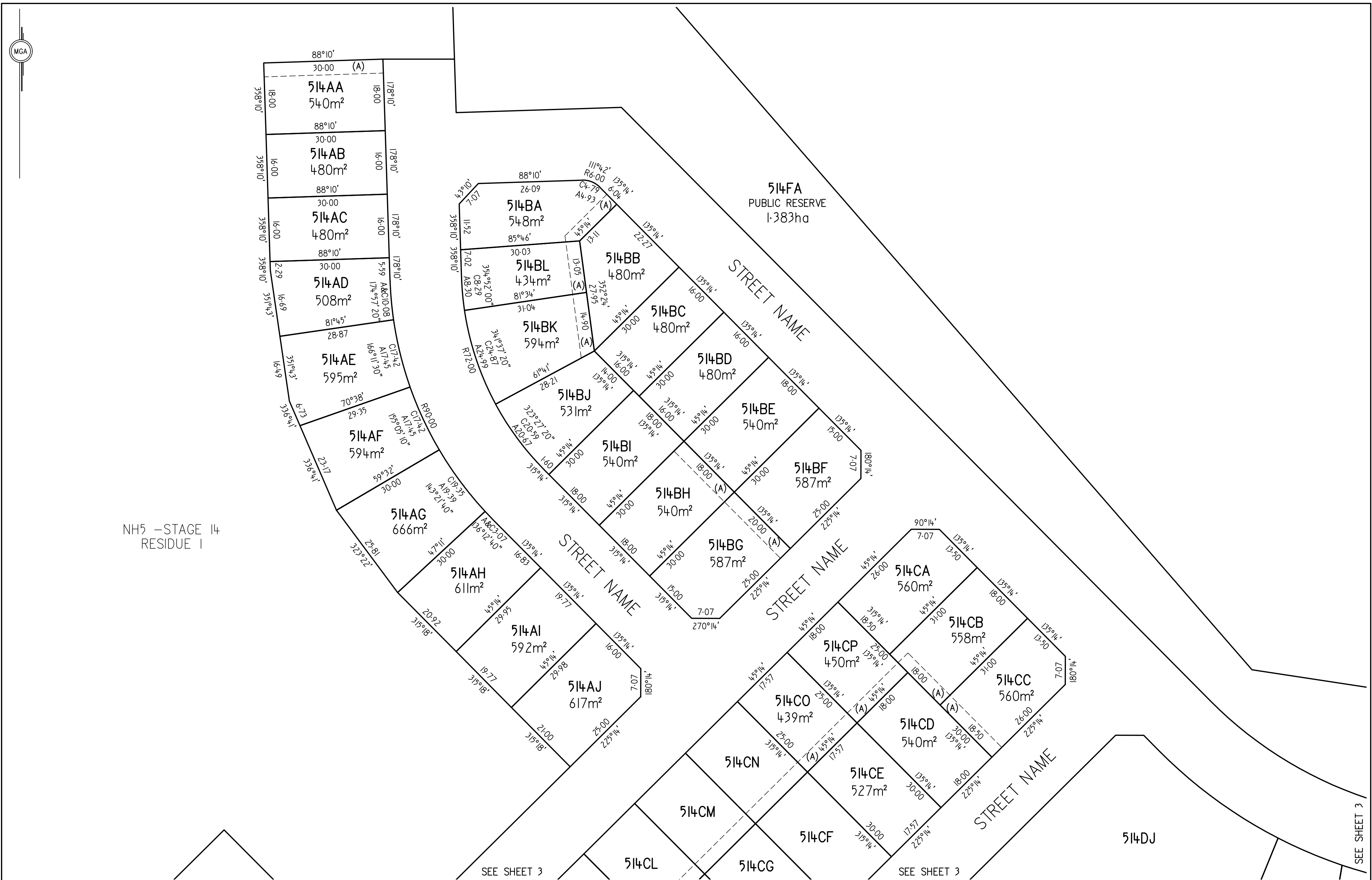
Surveyor: MATTHEW DEAN STEVENSON
Revision Date: 15/09/2021
Surveyor's Ref: 20258-NH5SI4

PLAN OF
SUBDIVISION OF NH5-STAGE 12 RESIDUE 2
AND NH5-STAGE 10 RESIDUE 2

LGA: QUEANBEYAN-PALERANG REGIONAL
Locality: GOOGONG
Reduction Ratio 1:4000
Lengths are in metres

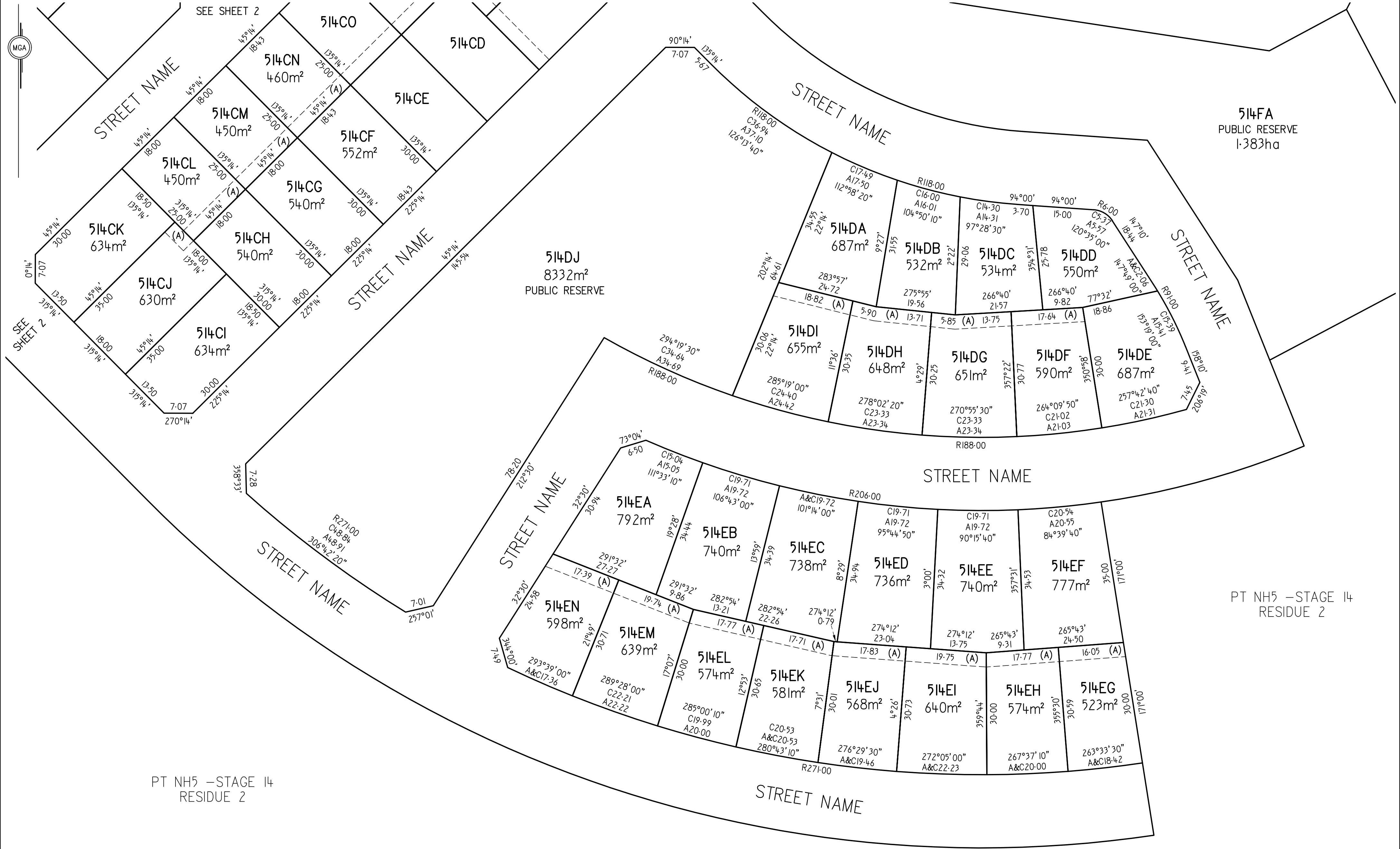
Registered

NH5 - STAGE 14



<p>NOTES:</p> <p>(A) DENOTES EASEMENT FOR DRAINAGE OF WATER AND/OR DRAINAGE OF SEWAGE 3.5 WIDE</p> <p>ALL DIMENSIONS AND AREAS SHOWN ARE APPROXIMATE AND SUBJECT TO SURVEY, COUNCIL APPROVAL AND FINAL DESIGN</p> <p>ALL EASEMENTS SHOWN ARE APPROXIMATE AND SUBJECT TO SURVEY, COUNCIL APPROVAL AND FINAL DESIGN</p>		<p>Surveyor: MATTHEW DEAN STEVENSON</p> <p>Revision Date: 15/09/2021</p> <p>Surveyor's Ref: 20258-NH5SI4</p>		<p>PLAN OF</p> <p>SUBDIVISION OF NH5-STAGE 12 RESIDUE 2</p> <p>AND NH5-STAGE 10 RESIDUE 2</p>		<p>LGA: QUEANBEYAN-PALERANG REGIONAL</p> <p>Locality: GOOGONG</p> <p>Reduction Ratio 1:600</p> <p>Lengths are in metres</p>		<p>Registered</p>		<p>NH5 - STAGE 14</p>	
---	--	--	--	---	--	---	--	-------------------	--	-----------------------	--

10	20	30	40	50	Table of mm	80	90	100	110	120	130	140
----	----	----	----	----	-------------	----	----	-----	-----	-----	-----	-----



NOTES: (A) DENOTES EASEMENT FOR DRAINAGE OF WATER AND/OR DRAINAGE OF SEWAGE 3.5 WIDE ALL DIMENSIONS AND AREAS SHOWN ARE APPROXIMATE AND SUBJECT TO SURVEY, COUNCIL APPROVAL AND FINAL DESIGN ALL EASEMENTS SHOWN ARE APPROXIMATE AND SUBJECT TO SURVEY, COUNCIL APPROVAL AND FINAL DESIGN		Surveyor: MATTHEW DEAN STEVENSON Revision Date: 15/09/2021 Surveyor's Ref: 20258-NH5SI4	PLAN OF SUBDIVISION OF NH5-STAGE 12 RESIDUE 2 AND NH5-STAGE 10 RESIDUE 2	LGA: QUEANBEYAN-PALERANG REGIONAL Locality: GOOGONG Reduction Ratio 1:600 Lengths are in metres	Registered	NH5 – STAGE 14
---	--	---	---	--	------------	-----------------------



NOTES:
ALL DIMENSIONS AND AREAS SHOWN ARE APPROXIMATE AND SUBJECT TO SURVEY, COUNCIL APPROVAL AND FINAL DESIGN
ALL EASEMENTS SHOWN ARE APPROXIMATE AND SUBJECT TO SURVEY, COUNCIL APPROVAL AND FINAL DESIGN

Surveyor: MATTHEW DEAN STEVENSON
Revision Date: 15/09/2021
Surveyor's Ref: 20258-NH5SI5

PLAN OF
SUBDIVISION OF NH5-STAGE 14 RESIDUE 1
AND NH5-STAGE 14 RESIDUE 2

LGA: QUEANBEYAN-PALERANG REGIONAL
Locality: GOOGONG
Reduction Ratio 1:4000
Lengths are in metres

Registered

NH5 - STAGE 15



NOTES:
(A) DENOTES EASEMENT FOR DRAINAGE OF WATER AND/OR DRAINAGE OF SEWAGE 3:5 WIDE
ALL DIMENSIONS AND AREAS SHOWN ARE APPROXIMATE AND SUBJECT TO SURVEY, COUNCIL APPROVAL AND FINAL DESIGN
ALL EASEMENTS SHOWN ARE APPROXIMATE AND SUBJECT TO SURVEY, COUNCIL APPROVAL AND FINAL DESIGN

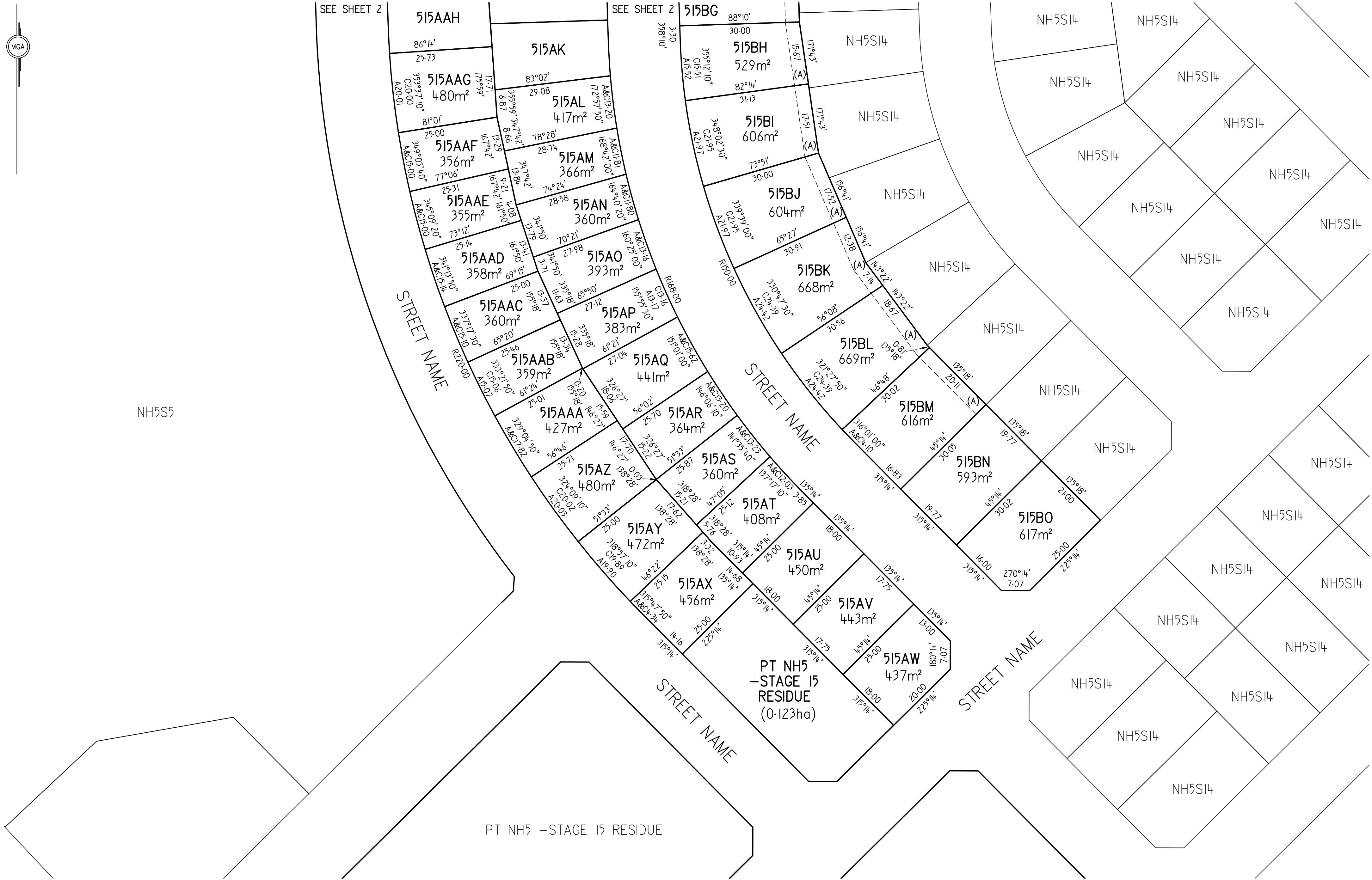
Surveyor: MATTHEW DEAN STEVENSON
Revision Date: 15/09/2021
Surveyor's Ref: 20258-NH5SI5

PLAN OF
SUBDIVISION OF NH5-STAGE 14 RESIDUE 1
AND NH5-STAGE 14 RESIDUE 2

LGA: QUEANBEYAN-PALERANG REGIONAL
Locality: GOOGONG
Reduction Ratio 1:600
Lengths are in metres

Registered

NH5 – STAGE 15



NOTES:
(A) DENOTES EASEMENT FOR DRAINAGE OF WATER AND/OR DRAINAGE OF SEWAGE 3.5 WIDE
ALL DIMENSIONS AND AREAS SHOWN ARE APPROXIMATE AND SUBJECT TO SURVEY,
COUNCIL APPROVAL AND FINAL DESIGN
ALL EASEMENTS SHOWN ARE APPROXIMATE AND SUBJECT TO SURVEY, COUNCIL
APPROVAL AND FINAL DESIGN

Surveyor: MATTHEW DEAN STEVENSON Revision Date: 15/09/2021 Surveyor's Ref: 20258-NH5SI5	PLAN OF SUBDIVISION OF NH5-STAGE 14 RESIDUE 1 AND NH5-STAGE 14 RESIDUE 2	LGA: QUEANBEYAN-PALERANG REGIONAL Locality: GOOGONG Reduction Ratio 1:600 Lengths are in metres	Registered	NH5 – STAGE 15
---	--	--	------------	----------------

10	20	30	40	50	Table of mm	80	90	100	110	120	130	140
----	----	----	----	----	-------------	----	----	-----	-----	-----	-----	-----